

## **APPENDIX – 11-2**



Detailed Tree Survey

(Please refer to separate volume)

Document Details	
Client	Kowloon-Canton Railway Corporation
Project	Contract No. KDC200 Design Consultancy for Kowloon Southern Link (North Section)
Document Title	KSL Tree Survey Report Volume 1

Distribution			
Copy No.	Issued To	Copy No.	Issued To
Electronic Copy	KCRC		
1 to 15	KCRC		
16	Atkins (Office Copy)		
17	Bruce W Maney		
18	Robert McCrae		
19	Alexander Duggie		

Submission Ref		Controlled Copy No.
SUBM Ref.	KDC200/SUBM/NA/000292/A	
Atkins Ref.(s)	KDC200/16.94/KO-0517	

Revision History					
Rev.	Date	Description of Amendments	Prepared	Checked & Reviewed	Approved
00	15 Mar 2004	First Issue	 Alexander Duggie	 Alexander Duggie	Bruce W Maney

<b>ATKINS</b> Supported by: Ove Arup & Partners Hong Kong Ltd Terry Farrell & Partners Widnell Limited Urbis Limited	Atkins China Limited KDC200 Project Office KCRC Hung Hom Building 8 Cheong Wan Road Hung Hom, Kowloon Hong Kong	Document No. KDC200-REP-0-0152	Rev. 00

<b>TABLE OF CONTENTS</b>		<b>Page</b>
<b>1.</b>	<b>INTRODUCTION .....</b>	<b>1</b>
1.1	Kowloon Southern Link .....	1
1.2	Background of this Report.....	1
1.3	Scope and Structure of this Report .....	1
1.4	Relevant Legislation and Guidelines .....	1
1.5	Detailed Methodology.....	1
1.6	Assessment of Values.....	1
1.7	Tree Numbering and Cross Reference Style.....	2
<b>2.</b>	<b>TREE SURVEY FINDINGS .....</b>	<b>3</b>

#### LIST OF APPENDICES AND LIST OF DRAWINGS

Appendix I	Tree Assessment Schedule
Appendix II	Tree Survey Plan
KGS801/CB/T0001 Rev. A	Tree Survey Key Plan
KGS801/CB/T0002 Rev. A	Tree Survey Plan Sheet 1 of 22
KGS801/CB/T0003 Rev. A	Tree Survey Plan Sheet 2 of 22
KGS801/CB/T0004 Rev. A	Tree Survey Plan Sheet 3 of 22
KGS801/CB/T0005 Rev. A	Tree Survey Plan Sheet 4 of 22
KGS801/CB/T0006 Rev. A	Tree Survey Plan Sheet 5 of 22
KGS801/CB/T0007 Rev. A	Tree Survey Plan Sheet 6 of 22
KGS801/CB/T0008 Rev. A	Tree Survey Plan Sheet 7 of 22
KGS801/CB/T0009 Rev. A	Tree Survey Plan Sheet 8 of 22
KGS801/CB/T0010 Rev. A	Tree Survey Plan Sheet 9 of 22
KGS801/CB/T0011 Rev. A	Tree Survey Plan Sheet 10 of 22
KGS801/CB/T0012 Rev. A	Tree Survey Plan Sheet 11 of 22
KGS801/CB/T0013 Rev. A	Tree Survey Plan Sheet 12 of 22
KGS801/CB/T0014 Rev. A	Tree Survey Plan Sheet 13 of 22
KGS801/CB/T0015 Rev. A	Tree Survey Plan Sheet 14 of 22
KGS801/CB/T0016 Rev. A	Tree Survey Plan Sheet 15 of 22
KGS801/CB/T0017 Rev. A	Tree Survey Plan Sheet 16 of 22
KGS801/CB/T0018 Rev. A	Tree Survey Plan Sheet 17 of 22
KGS801/CB/T0019 Rev. A	Tree Survey Plan Sheet 18 of 22
KGS801/CB/T0020 Rev. A	Tree Survey Plan Sheet 19 of 22
KGS801/CB/T0021 Rev. A	Tree Survey Plan Sheet 20 of 22
KGS801/CB/T0022 Rev. A	Tree Survey Plan Sheet 21 of 22
KGS801/CB/T0023 Rev. A	Tree Survey Plan Sheet 22 of 22
<b>(Volume 2)</b>	
Appendix III	Tree Photographs

## 1. INTRODUCTION

### 1.1 Kowloon Southern Link

The Kowloon Southern Link (KSL) forms a core element of Hong Kong's railway network. It will be strategically important in providing a link between West Rail and the East Rail Extension to East Tsim Sha Tsui Station (ETS), both of which will become operational within the next two years. It will enable West Rail users to travel directly to Hung Hom, providing access to East Rail and the Hung Hom Mass Transportation Centre (MTC). It will also allow access to the planned Shatin to Central Link.

### 1.2 Background of this Report

In 2002, KCRC commissioned Meihang (Group) Industry Development Ltd to undertake a tree survey for the alignment of the Kowloon Southern Link (KSL) from the overrun of Nam Cheong (NAC) Station to connect with the East Tsim Sha Tsui (ETS) Station. Meihang (Group) Industry Development Ltd employed Urbis Limited to assist with the preparation the Tree Survey. The Survey was completed in 2003.

In 2004, KCRC commissioned Atkins China Limited to prepare an update of the Tree Survey to take into account revisions to the Gazettal Boundary. Atkins China Limited has employed Urbis Limited to assist with the preparation the updated Tree Survey.

### 1.3 Scope and Structure of this Report

The objectives of the Detailed Tree Survey Report are as follows:

- To identify and record all the trees in the study area;
- To estimate their location, height, spread and girth;
- To evaluate their health, form, amenity value, and survival rate after transplanting;
- To submit colour photographs illustrating each tree;
- To provide drawings showing the location of each tree and depicting the proposed study boundary.

Chapter 2 summarises the findings of the Tree Survey. The detailed findings are tabulated in a Tree Assessment Schedule in Appendix I. Survey sheets showing the locations of the trees are provided in Appendix II. Photographs of all the trees are provided in Appendix III (in separate Volume 2).

### 1.4 Relevant Legislation and Guidelines

In preparation of the Tree Survey Report, reference has been made to the following technical circulars, practice notes and publications:

- Forests and Countryside Ordinance (Cap.96);
- Animals and Plants (Protection of Endangered Species) Ordinance (Cap.187);
- Country Parks Ordinance (Cap. 208);
- Works Bureau Technical Circular (WBTC) No. 14/2002 – Management and Maintenance of Natural Vegetation and Landscape Works, and Tree Preservation;
- Land Administration Office Instruction (LAOI) Section D-12 – Tree Preservation;
- General Regulation (GR) 740;
- Urban Council Publication - 'Champion Trees in Urban Hong Kong' (Chinese Language Edition 1998);

- Standing Interdepartmental Landscape Technical Group (SILTECH) publication - 'Tree Planting and maintenance in Hong Kong' (1991);
- Agricultural, Fisheries & Conservation Department - 'Rare and Precious Plant of Hong Kong' (2003).

### 1.5 Detailed Methodology

For each tree, the following characteristics are noted:

- Tree reference number;
- Botanical name;
- Height (m);
- Crown spread (m);
- Trunk girth (m) (measured 1 m from the ground);
- Assessment of form;
- Assessment of health;
- Assessment of amenity value;
- Assessment of likely survival rate of the tree following transplanting;
- The Government department responsible for the tree's preservation under Appendix B of WBTC 14/2002;
- Photographic record;
- Other remarks.

### 1.6 Assessment of Values

#### 1.6.1 Tree Form

The form of all trees surveyed is evaluated as good, fair or poor taking account of the following criteria:

- whether the tree is a good example of the typical form and shape of that species;
- the degree to which the tree possesses a well balanced, attractive shape;
- the presence / absence of dead, damaged or broken limbs, branches, stumps; and
- the presence / absence of crossing, tangled branches.

#### 1.6.2 Tree Health

The health of all trees surveyed is evaluated as good, fair or poor taking account of the following criteria:

- foliage – poor leaf colour or small leaf size may indicate damage to roots; deep green and dense foliage indicates good health of tree.
- twigs – poor shoot growth and die-back of twigs in the crown are often symptoms of root problems;
- branches – dead, broken or crossing branches reduce tree health, as do splits and cavities; and
- trunk – cavities or internal rot can be revealed by discoloured bark.

### 1.6.3 Amenity Value

The amenity value of all trees surveyed is evaluated as high, medium or low, taking account of the following criteria (based on the HK SAR Government's SILTech Guidelines 'Tree Planting and Maintenance in Hong Kong' (1991)):

- Size and maturity (age);
- Form;
- Health;
- Rarity;
- Designation or protection by law;
- Ecological and wildlife value;
- Cultural or historical significance;
- Function (such as screening, shade, wind break, noise attenuation);
- Creation of character or sense of place, by virtue as acting as a 'theme tree' or landmark.

### 1.6.4 Survival Rate Following Transplanting

The predicted survival rate of the trees following transplanting is evaluated as high, medium or low, taking account of the following criteria:

- the typical ability of that species to survive transplanting;
- the individual tree size, form and health condition;
- the presence of any physical impediments to the preparation of root balls, such as wall, utilities, manholes, rocks, foundations etc.; and
- the inclined angle of the tree roots, with associated implications on the safety of root preparation, and on the ability to replant the tree.

### 1.7 Tree Numbering and Cross Reference Style

For ease of cross-reference between drawings, schedule and photographs, and for ease of checking on site, the following tree numbering and cross reference system has been adopted in the Report:

- individual trees are numbered 1, 2, 3 etc. and have been labelled on site;
- every tree has been photographed, the photographs have been numbered, and the tree numbers have been marked on the photographs;
- the Tree Assessment Schedule in Appendix I identifies the survey sheet number, tree number and photograph number for each tree;
- the trees in the Tree Assessment Schedule are listed first by survey sheet number and then by tree number - in this way all trees found on one survey sheet are located together in the Tree Assessment Schedule for ease of cross reference between the schedule and the drawings;
- similarly, each page of tree photographs in Appendix IIV has the relevant survey sheet number identified at the bottom right corner of the page, and the photographs are grouped by survey sheet for ease of cross reference and checking on site.

## 2. TREE SURVEY FINDINGS

A total of **2543** trees have been surveyed, of which **1365** are inside the gazettal boundary. Of these **1365** trees inside the boundary, **7** are dead.

Of the remaining **1358** trees, **148** have a girth of less than 95mm DBH and therefore do not qualify as “trees” as described in WBTC14/2002. However, these “undersize” trees are tagged, numbered and included in the attached schedule and photographs. Most of these “undersize” trees have been recently planted as a result of Government street tree planting and “greening” initiatives, and it will take only a few years for them to grow to the size where they qualify as “trees” under WBTC14/2002.

Of the **1358** living trees inside the gazettal boundary, **131** are considered to have “High” amenity value.

## APPENDIX I

---

### TREE ASSESSMENT SCHEDULE

Note: Toned Row denotes tree with high amenity value

## Existing Tree Assessment Schedule

SHEET No. KGS801/CB	TREE No.	PHOTO No.	BOTANICAL NAME	JURISDICTION (LCSD, LND ASD or AFCD)	SIZE (m)			FORM Good/Fair/Poor	HEALTH (Good/Fair/Poor)	AMENITY VALUE (High/Med/Low)	SURVIVAL RATE after Transplanting	REMARKS
					HEIGHT	GIRTH	SPREAD					
/T0002	200	1	<i>Bauhinia variegata</i>	LCSD	2		1	Fair	Fair	Med	High	Undersize tree; Outside Gazettal Boundary
/T0002	201	1	<i>Bauhinia variegata</i>	LCSD	2	0.31	1	Fair	Fair	Med	High	Outside Gazettal Boundary
/T0002	202	1	<i>Bauhinia variegata</i>	LCSD	2	0.31	1.5	Fair	Fair	Med	High	Outside Gazettal Boundary
/T0002	203	1	<i>Bauhinia variegata</i>	LCSD	3	0.31	2	Fair	Fair	Med	High	Outside Gazettal Boundary
/T0002	204	2	<i>Bauhinia blakeana</i>	LCSD	2	0.31	3	Fair	Fair	Med	High	Outside Gazettal Boundary
/T0002	205	2	<i>Bauhinia blakeana</i>	LCSD	2		1.5	Fair	Fair	Med	High	Undersize tree; Outside Gazettal Boundary
/T0002	206	2	<i>Bauhinia blakeana</i>	LCSD	2	0.31	1	Fair	Fair	Med	High	Outside Gazettal Boundary
/T0002	207	2	<i>Bauhinia blakeana</i>	LCSD	2	0.31	1	Fair	Fair	Med	High	Outside Gazettal Boundary
/T0002	208	3	<i>Bauhinia variegata</i>	LCSD	3		1	Poor	Fair	Low	High	Undersize tree; Outside Gazettal Boundary
/T0002	209	3	<i>Bauhinia blakeana</i>	LCSD	3		1.2	Fair	Fair	Med	High	Undersize tree; Outside Gazettal Boundary
/T0002	210	3	<i>Bauhinia blakeana</i>	LCSD	2.5		2	Fair	Fair	Med	High	Undersize tree; Outside Gazettal Boundary
/T0002	211	3	<i>Bauhinia blakeana</i>	LCSD	3	0.47	3	Fair	Fair	Med	High	Outside Gazettal Boundary
/T0002	212	4	<i>Lophostemon confertus</i>	LCSD	4	0.63	4	Fair	Fair	Med	High	Outside Gazettal Boundary
/T0002	213	3	<i>Bauhinia blakeana</i>	LCSD	3	0.31	3	Fair	Fair	Med	High	Outside Gazettal Boundary
/T0002	214	5	<i>Bauhinia blakeana</i>	LCSD	3		4	Fair	Fair	Med	High	Undersize tree; Outside Gazettal Boundary
/T0002	215	5	<i>Bauhinia blakeana</i>	LCSD	2		1	Poor	Fair	Low	High	Undersize tree; Outside Gazettal Boundary
/T0002	216	5	<i>Bauhinia blakeana</i>	LCSD	3	0.31	4	Poor	Fair	Med	High	Bark damage was found on trunk; Outside Gazettal Boundary
/T0002	217	5	<i>Spathodea campanulata</i>	LCSD	2	0.31	2	Fair	Fair	Med	High	Outside Gazettal Boundary
/T0002	218	6	<i>Bauhinia blakeana</i>	LCSD	3	0.31	3	Fair	Fair	Med	High	Outside Gazettal Boundary
/T0002	219	6	<i>Bauhinia blakeana</i>	LCSD	4	0.47	4	Fair	Fair	Med	High	Outside Gazettal Boundary
/T0002	220	6	<i>Bauhinia blakeana</i>	LCSD	4	0.47	5	Fair	Fair	Med	High	Outside Gazettal Boundary
/T0002	221	6, 7	<i>Bauhinia blakeana</i>	LCSD	4	0.47	4	Fair	Fair	Med	High	Outside Gazettal Boundary
/T0002	222	6, 7	<i>Bauhinia blakeana</i>	LCSD	4	0.47	4	Fair	Fair	Med	High	Outside Gazettal Boundary
/T0002	223	6, 7	<i>Bauhinia blakeana</i>	LCSD	3	0.31	2	Poor	Fair	Low	High	Outside Gazettal Boundary
/T0002	224	7	<i>Bauhinia variegata</i>	LCSD	5	0.47	4	Fair	Fair	Med	High	Outside Gazettal Boundary
/T0002	225	7	<i>Bauhinia blakeana</i>	LCSD	4	0.31	3	Fair	Fair	Med	High	Outside Gazettal Boundary
/T0002	226	7	<i>Bauhinia blakeana</i>	LCSD	2.5	0.31	1.3	Fair	Fair	Med	High	Outside Gazettal Boundary
/T0002	227	7	<i>Bauhinia blakeana</i>	LCSD	4	0.47	4	Fair	Fair	Med	High	Outside Gazettal Boundary
/T0002	228	8	<i>Spathodea campanulata</i>	LCSD	3	0.31	1.5	Fair	Fair	Med	High	Outside Gazettal Boundary
/T0002	229	8	<i>Bauhinia blakeana</i>	LCSD	5	0.47	4	Fair	Fair	Med	High	Outside Gazettal Boundary
/T0002	230	8	<i>Bauhinia blakeana</i>	LCSD	4	0.31	3	Fair	Fair	Med	High	Outside Gazettal Boundary
/T0002	231	9	<i>Bauhinia variegata</i>	LCSD	5	0.47	3	Fair	Fair	Med	High	Outside Gazettal Boundary
/T0002	232	9	<i>Bauhinia blakeana</i>	LCSD	3	0.31	3.5	Fair	Fair	Med	High	Outside Gazettal Boundary
/T0002	233	9	<i>Bauhinia blakeana</i>	LCSD	4	0.31	3	Fair	Fair	Med	High	Outside Gazettal Boundary
/T0002	234	9	<i>Bauhinia blakeana</i>	LCSD	2.5	0.31	3	Fair	Poor	Low	Low	Rotten wood exposed on trunk; Outside Gazettal Boundary
/T0002	235	10	<i>Bauhinia blakeana</i>	LCSD	3	0.31	3	Fair	Fair	Med	High	Outside Gazettal Boundary
/T0002	236	10	<i>Bauhinia blakeana</i>	LCSD	2	0.31	4	Fair	Fair	Med	High	Outside Gazettal Boundary
/T0002	237	10	<i>Spathodea campanulata</i>	LCSD	2	0.31	1.3	Fair	Fair	Med	High	Outside Gazettal Boundary
/T0002	238	10	<i>Bauhinia variegata</i>	LCSD	5	0.31	4	Fair	Fair	Med	High	Outside Gazettal Boundary
/T0002	239	11, 12	<i>Bauhinia blakeana</i>	LCSD	4	0.47	5	Fair	Fair	Med	High	Outside Gazettal Boundary
/T0002	240	12, 47	<i>Bauhinia blakeana</i>	LCSD	5	0.47	4	Fair	Fair	Med	High	Outside Gazettal Boundary
/T0002	241	12	<i>Bauhinia blakeana</i>	LCSD	2	0.31	2	Poor	Fair	Low	High	Outside Gazettal Boundary
/T0002	242	12, 47	<i>Sapium sebiferum</i>	LCSD	6	0.63	3	Fair	Fair	Med	Low	Outside Gazettal Boundary
/T0002	243	12, 47	<i>Bauhinia blakeana</i>	LCSD	4	0.31	5	Fair	Fair	Med	High	Outside Gazettal Boundary
/T0002	244	12, 44	<i>Bauhinia blakeana</i>	LCSD	5	0.31	3	Fair	Fair	Med	High	Outside Gazettal Boundary
/T0002	245	12, 44	<i>Bauhinia blakeana</i>	LCSD	5	0.47	5	Fair	Fair	Med	High	Outside Gazettal Boundary
/T0002	246	12, 44	<i>Bauhinia blakeana</i>	LCSD	4	0.31	5	Fair	Fair	Med	High	Outside Gazettal Boundary
/T0002	247	13	<i>Bauhinia blakeana</i>	LCSD	3	0.31	1.2	Poor	Fair	Low	High	Bark damage was found on trunk; Outside Gazettal Boundary
/T0002	248	13	<i>Spathodea campanulata</i>	LCSD	5		4	Fair	Fair	Med	High	Undersize tree; Outside Gazettal Boundary
/T0002	249	13, 27	<i>Bauhinia blakeana</i>	LCSD	4	0.31	4	Fair	Fair	Med	High	Outside Gazettal Boundary
/T0002	250	13	<i>Bauhinia blakeana</i>	LCSD	4	0.47	3	Fair	Fair	Med	High	Outside Gazettal Boundary
/T0002	251	15, 26	<i>Bauhinia variegata</i>	LCSD	2.3	0.31	1.5	Fair	Fair	Med	High	Outside Gazettal Boundary
/T0002	252	15	<i>Bauhinia blakeana</i>	LCSD	4	0.47	5	Fair	Fair	Med	High	Outside Gazettal Boundary
/T0002	253	26, 28	<i>Pongamia pinnata</i>	LCSD	4	0.47	3	Fair	Fair	Med	High	Outside Gazettal Boundary
/T0002	254	26, 28	<i>Pongamia pinnata</i>	LCSD	4	0.63	3	Fair	Fair	Med	High	Outside Gazettal Boundary
/T0002	255	28	<i>Ligustrum sinense</i>	LCSD	3	0.47	3	Fair	Fair	Med	High	Outside Gazettal Boundary
/T0002	256	26, 28	<i>Pongamia pinnata</i>	LCSD	3	0.47	3	Fair	Fair	Med	High	Outside Gazettal Boundary
/T0002	257	28	<i>Pongamia pinnata</i>	LCSD	3	0.47	3	Fair	Fair	Med	High	Outside Gazettal Boundary
/T0002	258	28	<i>Pongamia pinnata</i>	LCSD	4	0.47	3	Fair	Fair	Med	High	Outside Gazettal Boundary
/T0002	259	15, 19	<i>Bauhinia blakeana</i>	LCSD	5	0.63	4	Fair	Fair	Med	High	Outside Gazettal Boundary
/T0002	260	15, 19	<i>Bauhinia variegata</i>	LCSD	4	0.31	3	Fair	Fair	Med	High	Outside Gazettal Boundary
/T0002	261	19	<i>Pterocarpus indicus</i>	LCSD	6	0.63	4	Fair	Fair	Med	High	Outside Gazettal Boundary
/T0002	262	15, 19, 21	<i>Pterocarpus indicus</i>	LCSD	8	0.79	6	Fair	Fair	Med	High	Outside Gazettal Boundary
/T0002	263	19	<i>Pongamia pinnata</i>	LCSD	4		3	Fair	Fair	Med	High	Undersize tree; Outside Gazettal Boundary
/T0002	264	19, 22	<i>Pterocarpus indicus</i>	LCSD	6	0.94	4	Fair	Fair	Med	High	Outside Gazettal Boundary



## Existing Tree Assessment Schedule

SHEET No. KGS801/CB	TREE No.	PHOTO No.	BOTANICAL NAME	JURISDICTION (LCSD, LND ASD or AFCD)	SIZE (m)			FORM Good/Fair/Poor	HEALTH (Good/Fair/Poor)	AMENITY VALUE (High/Med/Low)	SURVIVAL RATE after Transplanting	REMARKS
					HEIGHT	GIRTH	SPREAD					
/T0002	265	22	<i>Lophostemon confertus</i>	LCSD	4		2	Fair	Fair	Med	High	Undersize tree; Outside Gazettal Boundary
/T0002	266	22	<i>Acacia confusa</i>	LCSD	4	0.47	4	Fair	Fair	Med	Low	Outside Gazettal Boundary
/T0002	267	22	<i>Pongamia pinnata</i>	LCSD	6	0.63	5	Fair	Fair	Med	High	Outside Gazettal Boundary
/T0002	268	22	<i>Acacia confusa</i>	LCSD	6	0.47	4	Fair	Fair	Med	Low	Outside Gazettal Boundary
/T0002	269	22	<i>Pongamia pinnata</i>	LCSD	4	0.31	4	Fair	Fair	Med	High	Outside Gazettal Boundary
/T0002	270	21	<i>Pongamia pinnata</i>	LCSD	1.5		3	Fair	Fair	Med	High	Undersize tree; Outside Gazettal Boundary
/T0002	271	19, 21	<i>Pterocarpus indicus</i>	LCSD	7	0.94	5	Fair	Fair	Med	High	Outside Gazettal Boundary
/T0002	272	19, 21	<i>Pongamia pinnata</i>	LCSD	2		3	Fair	Fair	Med	High	Undersize tree; Outside Gazettal Boundary
/T0002	273	19, 21	<i>Pterocarpus indicus</i>	LCSD	7	0.94	4	Fair	Fair	Med	High	Outside Gazettal Boundary
/T0002	274	22	<i>Pterocarpus indicus</i>	LCSD	7	0.94	5	Fair	Fair	Med	High	Outside Gazettal Boundary
/T0002	275	20, 22	<i>Acacia confusa</i>	LCSD	6	0.47	4	Fair	Fair	Med	Low	Outside Gazettal Boundary
/T0002	276	20, 22	<i>Acacia confusa</i>	LCSD	6	0.47	4	Fair	Fair	Med	Low	Outside Gazettal Boundary
/T0002	277	22	<i>Pterocarpus indicus</i>	LCSD	4		4	Fair	Fair	Med	High	Undersize tree; Outside Gazettal Boundary
/T0002	278	21, 22	<i>Pterocarpus indicus</i>	LCSD	5	0.63	4	Fair	Fair	Med	High	Outside Gazettal Boundary
/T0002	279	26	<i>Spathodea campanulata</i>	LCSD	4		3	Fair	Fair	Med	High	Undersize tree; Outside Gazettal Boundary
/T0002	280	21	<i>Bauhinia blakeana</i>	LCSD	2	0.31	1.3	Fair	Fair	Med	High	Outside Gazettal Boundary
/T0002	281	21	<i>Pongamia pinnata</i>	LCSD	4	0.63	4	Poor	Fair	Low	High	Outside Gazettal Boundary
/T0002	282	21	<i>Pterocarpus indicus</i>	LCSD	8	0.94	5	Fair	Fair	Med	High	Outside Gazettal Boundary
/T0002	283	20, 21	<i>Pterocarpus indicus</i>	LCSD	2	0.31	2	Fair	Fair	Med	High	Outside Gazettal Boundary
/T0002	284	20, 22, 25	<i>Pongamia pinnata</i>	LCSD	3	0.47	3	Fair	Fair	Med	High	Outside Gazettal Boundary
/T0002	285	20, 21, 25	<i>Pongamia pinnata</i>	LCSD	3	0.31	2	Fair	Fair	Med	High	Outside Gazettal Boundary
/T0002	286	20, 25	<i>Lophostemon confertus</i>	LCSD	2	0.38	2	Fair	Fair	Med	High	Outside Gazettal Boundary
/T0002	287	20, 21, 25	<i>Pongamia pinnata</i>	LCSD	4	0.63	3	Poor	Fair	Low	Med	Bark damage was found on trunk; Outside Gazettal Boundary
/T0002	288	20, 21, 25	<i>Acacia confusa</i>	LCSD	4	0.47	3	Fair	Fair	Med	Low	Outside Gazettal Boundary
/T0002	289	20, 25	<i>Acacia confusa</i>	LCSD	4	0.47	3	Fair	Fair	Med	Low	Outside Gazettal Boundary
/T0002	290	20, 25	<i>Acacia confusa</i>	LCSD	4	0.47	3	Fair	Fair	Med	Low	Outside Gazettal Boundary
/T0002	291	24, 25	<i>Acacia confusa</i>	LCSD	4	0.47	3	Fair	Fair	Med	Low	Outside Gazettal Boundary
/T0002	292	20, 24, 25	<i>Acacia confusa</i>	LCSD	4	0.79	3	Fair	Fair	Med	Low	Outside Gazettal Boundary
/T0002	293	24	<i>Lophostemon confertus</i>	LCSD	3	0.31	2	Fair	Fair	Med	Med	Outside Gazettal Boundary
/T0002	294	16, 24	<i>Pongamia pinnata</i>	LCSD	3	0.47	3	Fair	Fair	Med	High	Outside Gazettal Boundary
/T0002	295	16, 24	<i>Pongamia pinnata</i>	LCSD	2.5	0.31	2	Fair	Fair	Med	High	Outside Gazettal Boundary
/T0002	296	16	<i>Bauhinia blakeana</i>	LCSD	2.2	0.31	2	Fair	Fair	Med	High	Outside Gazettal Boundary
/T0002	297	23	<i>Pongamia pinnata</i>	LCSD	3	0.31	2	Fair	Fair	Med	High	Outside Gazettal Boundary
/T0002	298	16, 23	<i>Pongamia pinnata</i>	LCSD	3	0.47	2	Fair	Fair	Med	High	Outside Gazettal Boundary
/T0002	299	23	<i>Lophostemon confertus</i>	LCSD	3	0.31	2	Fair	Fair	Med	High	Outside Gazettal Boundary
/T0002	300	23	<i>Pongamia pinnata</i>	LCSD	2.2	0.38	1.5	Fair	Fair	Med	High	Outside Gazettal Boundary
/T0002	301	16, 17	<i>Bauhinia blakeana</i>	LCSD	2.7	0.31	3	Fair	Fair	Med	High	Outside Gazettal Boundary
/T0002	302	17, 18	<i>Pongamia pinnata</i>	LCSD	3	0.47	3	Fair	Fair	Med	High	Outside Gazettal Boundary
/T0002	303	17, 18, 23	<i>Pongamia pinnata</i>	LCSD	3	0.31	2	Poor	Fair	Low	High	Outside Gazettal Boundary
/T0002	304	17, 18, 23	<i>Pongamia pinnata</i>	LCSD	3	0.47	4	Fair	Fair	Med	High	Outside Gazettal Boundary
/T0002	305	17	<i>Bauhinia blakeana</i>	LCSD	3	0.31	3	Fair	Fair	Med	High	Outside Gazettal Boundary
/T0002	306	17	<i>Bauhinia blakeana</i>	LCSD	3	0.31	3	Fair	Fair	Med	High	Outside Gazettal Boundary
/T0002	307	18	<i>Grevillea robusta</i>	LCSD	4	0.31	0.5	Poor	Fair	Low	High	Outside Gazettal Boundary
/T0002	308	17	<i>Lagerstroemia speciosa</i>	LCSD	2	0.31	1	Fair	Fair	Med	High	Outside Gazettal Boundary
/T0002	309	17	<i>Lagerstroemia speciosa</i>	LCSD	2	0.31	1	Fair	Fair	Med	High	Outside Gazettal Boundary
/T0002	310	11, 45	<i>Pongamia pinnata</i>	LCSD	5	0.47	4	Fair	Fair	Med	High	Outside Gazettal Boundary
/T0002	311	11, 45	<i>Alstonia scholaris</i>	LCSD	5	0.79	4	Fair	Fair	Med	Med	Outside Gazettal Boundary
/T0002	312	45	<i>Pongamia pinnata</i>	LCSD	2	0.31	3	Poor	Fair	Low	High	Outside Gazettal Boundary
/T0002	313	45	<i>Alstonia scholaris</i>	LCSD	4	0.31	3	Fair	Fair	Med	High	Outside Gazettal Boundary
/T0002	314	45	<i>Pongamia pinnata</i>	LCSD	3	0.31	3	Fair	Fair	Med	High	Outside Gazettal Boundary
/T0002	315	45	<i>Pongamia pinnata</i>	LCSD	3	0.31	2	Fair	Fair	Med	High	Outside Gazettal Boundary
/T0002	316	45	<i>Pongamia pinnata</i>	LCSD	2	0.31	1.5	Fair	Fair	Med	High	Outside Gazettal Boundary
/T0002	317	47	<i>Alstonia scholaris</i>	LCSD	5	0.47	4	Fair	Fair	Med	High	Outside Gazettal Boundary
/T0002	318	45	<i>Alstonia scholaris</i>	LCSD	6	0.79	5	Fair	Fair	Med	Med	Outside Gazettal Boundary
/T0002	319	11, 45	<i>Alstonia scholaris</i>	LCSD	7	0.94	5	Fair	Fair	Med	Med	Outside Gazettal Boundary
/T0002	320	47	<i>Alstonia scholaris</i>	LCSD	4	0.79	4	Poor	Fair	Low	Med	One dead branch was found; Outside Gazettal Boundary
/T0002	321	45	<i>Pongamia pinnata</i>	LCSD	4	0.47	4	Fair	Fair	Med	High	Outside Gazettal Boundary
/T0002	322	47	<i>Pongamia pinnata</i>	LCSD	5	0.31	4	Fair	Fair	Med	High	Outside Gazettal Boundary
/T0002	323	45, 47	<i>Pongamia pinnata</i>	LCSD	5	0.63	5	Fair	Fair	Med	High	Outside Gazettal Boundary
/T0002	324	45, 47	<i>Alstonia scholaris</i>	LCSD	6	0.94	5	Fair	Fair	Med	Med	Outside Gazettal Boundary
/T0002	325	47	<i>Pongamia pinnata</i>	LCSD	5	0.31	3	Fair	Fair	Med	High	Outside Gazettal Boundary
/T0002	326	45, 47	<i>Pongamia pinnata</i>	LCSD	2	0.31	2	Fair	Fair	Med	High	Outside Gazettal Boundary
/T0002	327	44, 47	<i>Syzygium cumini</i>	LCSD	2.3	0.31	1.5	Fair	Fair	Med	High	Outside Gazettal Boundary
/T0002	328	12, 44, 47	<i>Pongamia pinnata</i>	LCSD	3	0.31	3	Fair	Fair	Med	High	Outside Gazettal Boundary
/T0002	329	32	<i>Pongamia pinnata</i>	LCSD	4	0.31	3	Fair	Fair	Med	High	Outside Gazettal Boundary

## Existing Tree Assessment Schedule

SHEET No. KGS801/CB	TREE No.	PHOTO No.	BOTANICAL NAME	JURISDICTION (LCSD, LND ASD or AFCD)	SIZE (m)			FORM Good/Fair/Poor	HEALTH (Good/Fair/Poor)	AMENITY VALUE (High/Med/Low)	SURVIVAL RATE after Transplanting	REMARKS
					HEIGHT	GIRTH	SPREAD					
/T0002	330	46	<i>Pongamia pinnata</i>	LCSD	2	0.31	1.5	Fair	Fair	Med	High	Outside Gazettal Boundary
/T0002	331	41, 46	<i>Pongamia pinnata</i>	LCSD	3	0.31	2	Fair	Fair	Med	High	Outside Gazettal Boundary
/T0002	332	41	<i>Pongamia pinnata</i>	LCSD	3	0.47	3	Fair	Fair	Med	High	Outside Gazettal Boundary
/T0002	333	31, 32	<i>Pongamia pinnata</i>	LCSD	4	0.47	4	Fair	Fair	Med	High	Outside Gazettal Boundary
/T0002	334	33, 43	<i>Syzygium cumini</i>	LCSD	4	0.31	3	Fair	Fair	Med	High	Outside Gazettal Boundary
/T0002	335	43	<i>Pongamia pinnata</i>	LCSD	4	0.47	4	Fair	Fair	Med	High	Outside Gazettal Boundary
/T0002	336	43	<i>Syzygium cumini</i>	LCSD	4	0.31	3	Fair	Fair	Med	High	Outside Gazettal Boundary
/T0002	337	42, 43	<i>Pongamia pinnata</i>	LCSD	5	0.47	3	Fair	Fair	Med	High	Outside Gazettal Boundary
/T0002	338	42	<i>Pongamia pinnata</i>	LCSD	5	0.63	4	Fair	Fair	Med	High	Outside Gazettal Boundary
/T0002	339	32	<i>Pongamia pinnata</i>	LCSD	2	0.31	2	Fair	Fair	Med	High	Outside Gazettal Boundary
/T0002	340	41, 44	<i>Acacia confusa</i>	LCSD	6	0.63	5	Fair	Fair	Med / Low	Low	Outside Gazettal Boundary
/T0002	341	32, 44	<i>Pongamia pinnata</i>	LCSD	2	0.31	3	Fair	Fair	Med	High	Outside Gazettal Boundary
/T0002	342	32, 44	<i>Pongamia pinnata</i>	LCSD	4	0.47	4	Fair	Fair	Med	High	Outside Gazettal Boundary
/T0002	343	44	<i>Albizia lebbbeck</i>	LCSD	5	0.94	4	Fair	Fair	Med	High	Outside Gazettal Boundary
/T0002	344	32	<i>Pongamia pinnata</i>	LCSD	3	0.31	2	Fair	Fair	Med	High	Outside Gazettal Boundary
/T0002	345	31, 32	<i>Pongamia pinnata</i>	LCSD	4	0.47	5	Fair	Fair	Med	High	Outside Gazettal Boundary
/T0002	346	32	<i>Pongamia pinnata</i>	LCSD	4	0.31	3	Poor	Fair	Med	High	Outside Gazettal Boundary
/T0002	347	32, 44	<i>Pongamia pinnata</i>	LCSD	3		2	Fair	Fair	Med	High	Undersize tree; Outside Gazettal Boundary
/T0002	348	42	<i>Pongamia pinnata</i>	LCSD	3	0.31	3	Fair	Fair	Med	High	Outside Gazettal Boundary
/T0002	349	27, 42	<i>Pongamia pinnata</i>	LCSD	4	0.47	4	Fair	Fair	Med	High	Outside Gazettal Boundary
/T0002	350	42	<i>Lophostemon confertus</i>	LCSD	4	0.31	3	Fair	Fair	Med	Med	Outside Gazettal Boundary
/T0002	351	30	<i>Pongamia pinnata</i>	LCSD	3	0.31	2	Fair	Fair	Med	High	Outside Gazettal Boundary
/T0002	352	30	<i>Pongamia pinnata</i>	LCSD	2	0.31	3	Fair	Fair	Med	High	Outside Gazettal Boundary
/T0002	353	30	<i>Bischofia javanica</i>	LCSD	2	0.31	1	Fair	Fair	Med	High	Outside Gazettal Boundary
/T0002	354	14, 27	<i>Albizia lebbbeck</i>	LCSD	8	0.94	6	Good	Fair	High	Med	Outside Gazettal Boundary
/T0002	355	30, 42	<i>Acacia mangium</i>	LCSD	7	0.79	5	Fair	Fair	Med	Low	Outside Gazettal Boundary
/T0002	356	27, 30	<i>Pongamia pinnata</i>	LCSD	4	0.31	2	Fair	Fair	Med	High	Outside Gazettal Boundary
/T0002	357	27, 30, 42	<i>Lophostemon confertus</i>	LCSD	5	0.31	4	Poor	Fair	Low	Med	Outside Gazettal Boundary
/T0002	358	27, 30, 42	<i>Pongamia pinnata</i>	LCSD	5	0.47	4	Fair	Fair	Med	High	Outside Gazettal Boundary
/T0002	359	27	<i>Pongamia pinnata</i>	LCSD	4	0.31	3	Poor	Fair	Med	High	Bark damage was found on trunk; Outside Gazettal Boundary
/T0002	360	27	<i>Pongamia pinnata</i>	LCSD	3	0.31	3	Fair	Fair	Med	High	Outside Gazettal Boundary
/T0002	361	30	<i>Syzygium cumini</i>	LCSD	2		2	Fair	Fair	Med	High	Undersize tree; Outside Gazettal Boundary
/T0002	362	14, 27	<i>Pongamia pinnata</i>	LCSD	4	0.47	4	Fair	Fair	Med	High	Outside Gazettal Boundary
/T0002	363	27	<i>Pongamia pinnata</i>	LCSD	4		3	Fair	Fair	Med	High	Undersize tree; Outside Gazettal Boundary
/T0002	364	27	<i>Acacia confusa</i>	LCSD	6	0.79	5	Fair	Fair	Med / Low	Low	Short trunk with multi-branches; Outside Gazettal Boundary
/T0002	365	27	<i>Pongamia pinnata</i>	LCSD	5	0.63	4	Fair	Fair	Med	High	Outside Gazettal Boundary
/T0002	366	29	<i>Lophostemon confertus</i>	LCSD	5	0.47	3	Fair	Fair	Med	Med	Outside Gazettal Boundary
/T0002	367	26	<i>Pongamia pinnata</i>	LCSD	5	0.63	4	Fair	Fair	Med	High	Outside Gazettal Boundary
/T0002	368	26	<i>Pongamia pinnata</i>	LCSD	5	0.47	3	Fair	Fair	Med	High	Outside Gazettal Boundary
/T0002	369	46	<i>Syzygium cumini</i>	LCSD	3	0.31	2	Fair	Fair	Med	High	Outside Gazettal Boundary
/T0002	370	31	<i>Pongamia pinnata</i>	LCSD	4	0.31	3	Fair	Fair	Med	High	Outside Gazettal Boundary
/T0002	371	43	<i>Syzygium cumini</i>	LCSD	3	0.31	3	Fair	Fair	Med	High	Outside Gazettal Boundary
/T0002	372	33, 43	<i>Lophostemon confertus</i>	LCSD	5	0.47	4	Fair	Fair	Med	Med	Leaning trunk; Outside Gazettal Boundary
/T0002	373	33, 43	<i>Pongamia pinnata</i>	LCSD	4	0.31	2	Poor	Fair	Low	High	Outside Gazettal Boundary
/T0002	374	43	<i>Pongamia pinnata</i>	LCSD	4	0.31	3	Fair	Fair	Med	High	Outside Gazettal Boundary
/T0002	375	31	<i>Bischofia javanica</i>	LCSD	3	0.31	2	Fair	Fair	Med	High	Outside Gazettal Boundary
/T0002	376	46	<i>Pongamia pinnata</i>	LCSD	3	0.31	2	Fair	Fair	Med	High	Outside Gazettal Boundary
/T0002	377	46	<i>Ficus elastica</i>	LCSD	6	0.94	5	Good	Good	High	High	Outside Gazettal Boundary
/T0002	378	39	<i>Pongamia pinnata</i>	LCSD	2	0.31	2	Fair	Fair	Med	High	Outside Gazettal Boundary
/T0002	379	39	<i>Pongamia pinnata</i>	LCSD	3	0.31	2	Poor	Fair	Low	High	Bark damage was found on trunk; Outside Gazettal Boundary
/T0002	380	46	<i>Pongamia pinnata</i>	LCSD	1.7		2	Fair	Fair	Med	High	Undersize tree; Outside Gazettal Boundary
/T0002	381	46	<i>Ficus elastica</i>	LCSD	5	0.63	4	Good	Good	High	High	Outside Gazettal Boundary
/T0002	382	46	<i>Pongamia pinnata</i>	LCSD	3	0.31	3	Fair	Fair	Med	High	Outside Gazettal Boundary
/T0002	383	31	<i>Pongamia pinnata</i>	LCSD	4	0.31	4	Fair	Fair	Med	High	Outside Gazettal Boundary
/T0002	384	33, 43	<i>Pongamia pinnata</i>	LCSD	4	0.31	3	Fair	Fair	Med	High	Outside Gazettal Boundary
/T0002	385	33, 43	<i>Pongamia pinnata</i>	LCSD	2	0.31	2	Fair	Fair	Med	High	Outside Gazettal Boundary
/T0002	386	33	<i>Lophostemon confertus</i>	LCSD	4	0.31	3	Fair	Fair	Med	Med	Outside Gazettal Boundary
/T0002	387	33	<i>Pongamia pinnata</i>	LCSD	4	0.31	3	Poor	Fair	Low	High	Outside Gazettal Boundary
/T0002	388	33, 34	<i>Pongamia pinnata</i>	LCSD	4	0.47	4	Fair	Fair	Med	High	Outside Gazettal Boundary
/T0002	389	33, 34	<i>Acacia confusa</i>	LCSD	5	0.47	4	Poor	Fair	Low	Low	Bark damage was found on trunk; Outside Gazettal Boundary
/T0002	390	33, 34	<i>Pongamia pinnata</i>	LCSD	3		4	Fair	Fair	Med	High	Undersize tree; Outside Gazettal Boundary
/T0002	391	34	<i>Acacia confusa</i>	LCSD	5	0.63	4	Fair	Fair	Med	Low	Short trunk with multi-branches; Outside Gazettal Boundary
/T0002	392	34	<i>Pongamia pinnata</i>	LCSD	4	0.31	4	Fair	Fair	Med	High	Outside Gazettal Boundary
/T0002	393	46	<i>Acacia confusa</i>	LCSD	5	0.31	4	Fair	Fair	Low	Low	Short trunk with two main branches; Outside Gazettal Boundary
/T0002	394	46	<i>Pongamia pinnata</i>	LCSD	4	0.31	3	Fair	Fair	Med	High	Outside Gazettal Boundary

## Existing Tree Assessment Schedule

SHEET No. KGS801/CB	TREE No.	PHOTO No.	BOTANICAL NAME	JURISDICTION (LCSD, LND ASD or AFCD)	SIZE (m)			FORM Good/Fair/Poor	HEALTH (Good/Fair/Poor)	AMENITY VALUE (High/Med/Low)	SURVIVAL RATE after Transplanting	REMARKS
					HEIGHT	GIRTH	SPREAD					
/T0002	395	34, 46	<i>Pongamia pinnata</i>	LCSD	4	0.31	2	Fair	Fair	Med	High	Outside Gazettal Boundary
/T0002	396	34, 46	<i>Acacia confusa</i>	LCSD	5	0.63	4	Fair	Fair	Med	Low	Short trunk with multi-branches; Outside Gazettal Boundary
/T0002	397	34, 46	<i>Pongamia pinnata</i>	LCSD	3	0.31	2	Fair	Fair	Med	High	Outside Gazettal Boundary
/T0002	398	40, 46	<i>Pongamia pinnata</i>	LCSD	3	0.31	3	Fair	Fair	Med	High	Outside Gazettal Boundary
/T0002	399	40	<i>Pongamia pinnata</i>	LCSD	4	0.31	3	Fair	Fair	Med	High	Outside Gazettal Boundary
/T0002	400	39	<i>Pterocarpus indicus</i>	LCSD	4	0.31	4	Fair	Fair	Med	High	Outside Gazettal Boundary
/T0002	401	39	<i>Pongamia pinnata</i>	LCSD	3	0.31	2	Fair	Fair	Med	High	Outside Gazettal Boundary
/T0002	402	39	<i>Acacia confusa</i>	LCSD	6	0.94	5	Fair	Fair	Med	Low	Outside Gazettal Boundary
/T0002	403	38	<i>Pongamia pinnata</i>	LCSD	4	0.31	3	Fair	Fair	Med	High	Outside Gazettal Boundary
/T0002	404	37, 39, 53	<i>Acacia confusa</i>	LCSD	6	0.47	4	Fair	Fair	Med	Low	Outside Gazettal Boundary
/T0002	405	53	<i>Pongamia pinnata</i>	LCSD	2	0.31	3	Fair	Fair	Med	High	Outside Gazettal Boundary
/T0002	406	53	<i>Pongamia pinnata</i>	LCSD	3	0.31	3	Fair	Fair	Med	High	Outside Gazettal Boundary
/T0002	407	36	<i>Pongamia pinnata</i>	LCSD	3	0.31	3	Fair	Fair	Med	High	Outside Gazettal Boundary
/T0002	408	36	<i>Pongamia pinnata</i>	LCSD	3	0.31	2	Fair	Fair	Med	High	Outside Gazettal Boundary
/T0002	409	40	<i>Pongamia pinnata</i>	LCSD	3	0.31	3	Fair	Fair	Med	High	Outside Gazettal Boundary
/T0002	410	34	<i>Pterocarpus indicus</i>	LCSD	4	0.31	3	Fair	Fair	Med	High	Outside Gazettal Boundary
/T0002	411	33, 35	<i>Lophostemon confertus</i>	LCSD	3	0.31	0.7	Fair	Fair	Med	High	Outside Gazettal Boundary
/T0002	412	35	<i>Lophostemon confertus</i>	LCSD	7	0.47	4	Fair	Fair	Med	High	Outside Gazettal Boundary
/T0002	413	35	<i>Pongamia pinnata</i>	LCSD	3	0.31	3	Fair	Fair	Med	High	Outside Gazettal Boundary
/T0002	414	35	<i>Pongamia pinnata</i>	LCSD	3	0.31	4	Fair	Fair	Med	High	Outside Gazettal Boundary
/T0002	415	36, 40	<i>Pongamia pinnata</i>	LCSD	4	0.31	3	Fair	Fair	Med	High	Outside Gazettal Boundary
/T0002	416	36	<i>Pongamia pinnata</i>	LCSD	4	0.31	3	Fair	Fair	Med	High	Outside Gazettal Boundary
/T0002	417	36, 40	<i>Pongamia pinnata</i>	LCSD	3		2	Fair	Fair	Med	High	Undersize tree; Outside Gazettal Boundary
/T0002	418	36, 40	<i>Pongamia pinnata</i>	LCSD	4	0.31	5	Fair	Fair	Med	High	Outside Gazettal Boundary
/T0002	419	36	<i>Pongamia pinnata</i>	LCSD	2.2	0.31	3	Poor	Fair	Low	High	Outside Gazettal Boundary
/T0002	420	36	<i>Pongamia pinnata</i>	LCSD	4	0.79	5	Fair	Fair	Med	High	Outside Gazettal Boundary
/T0002	421	37, 38	<i>Lophostemon confertus</i>	LCSD	6	0.31	3	Fair	Fair	Med	Med	Leaning trunk; Outside Gazettal Boundary
/T0002	422	37, 38, 53	<i>Pterocarpus indicus</i>	LCSD	4	0.31	2	Fair	Fair	Med	High	Outside Gazettal Boundary
/T0002	423	37, 38, 53	<i>Pterocarpus indicus</i>	LCSD	5	0.47	4	Fair	Fair	Med	High	Outside Gazettal Boundary
/T0002	424	37, 38	<i>Lophostemon confertus</i>	LCSD	6	0.63	5	Fair	Fair	Med	Med	Leaning trunk; Outside Gazettal Boundary
/T0002	425	37, 38, 53	<i>Pongamia pinnata</i>	LCSD	4	0.31	3	Fair	Fair	Med	High	Outside Gazettal Boundary
/T0002	426	37, 38	<i>Pongamia pinnata</i>	LCSD	2.2	0.31	1.5	Fair	Fair	Med	High	Outside Gazettal Boundary
/T0002	427	38	<i>Pongamia pinnata</i>	LCSD	2.4	0.31	3	Fair	Fair	Med	High	Outside Gazettal Boundary
/T0002	428	36, 38	<i>Pongamia pinnata</i>	LCSD	3	0.31	4	Fair	Fair	Med	High	Outside Gazettal Boundary
/T0002	429	48	<i>Syzygium cumini</i>	LCSD	5	0.47	2	Fair	Fair	Med	High	Outside Gazettal Boundary
/T0002	430	48	<i>Syzygium cumini</i>	LCSD	4	0.63	2	Poor	Fair	Low	High	Outside Gazettal Boundary
/T0002	431	48	<i>Acacia confusa</i>	LCSD	4	0.47	2	Poor	Fair	Low	Low	Outside Gazettal Boundary
/T0002	432	48	<i>Syzygium cumini</i>	LCSD	4	0.31	2	Fair	Fair	Med	Low	Outside Gazettal Boundary
/T0002	433	50	<i>Acacia confusa</i>	LCSD	5	0.31	1.5	Fair	Fair	Low	Low	Outside Gazettal Boundary
/T0002	434	49, 50	<i>Acacia confusa</i>	LCSD	4	0.31	2	Fair	Fair	Low	Low	Outside Gazettal Boundary
/T0002	435	49, 50	<i>Celtis sinensis</i>	LCSD	3	0.31	3	Poor	Fair	Low	Low	Outside Gazettal Boundary
/T0002	436	50	<i>Acacia confusa</i>	LCSD	3	0.63	3	Fair	Fair	Low	Low	Outside Gazettal Boundary
/T0002	437	49, 50	<i>Syzygium cumini</i>	LCSD	5	0.63	3	Poor	Fair	Low	High	Leading shoot has been broken; Outside Gazettal Boundary
/T0002	438	50	<i>Syzygium cumini</i>	LCSD	5	0.47	3	Poor	Fair	Low	High	Leading shoot has been broken; Outside Gazettal Boundary
/T0002	439	50	<i>Acacia confusa</i>	LCSD	3	0.47	3	Fair	Fair	Low	Low	Outside Gazettal Boundary
/T0002	440	50	<i>Acacia confusa</i>	LCSD	2.5	0.47	3	Fair	Fair	Low	Low	Outside Gazettal Boundary
/T0002	441	50	<i>Leucaena leucocephala</i>	LCSD	3	0.31	3	Fair	Fair	Low	High	Unplanned wild growth; Outside Gazettal Boundary
/T0002	442	51	<i>Syzygium cumini</i>	LCSD	2	0.31	1.5	Fair	Fair	Med	High	Outside Gazettal Boundary
/T0002	443	51	<i>Syzygium cumini</i>	LCSD	2	0.31	2	Fair	Fair	Med	High	Outside Gazettal Boundary
/T0002	444	51	<i>Syzygium cumini</i>	LCSD	2.5	0.63	2	Fair	Fair	Med	High	Outside Gazettal Boundary
/T0002	445	51	<i>Syzygium cumini</i>	LCSD	2	0.31	2	Poor	Fair	Low	High	Tree canopy has been cut; Outside Gazettal Boundary
/T0002	446	51	<i>Acacia confusa</i>	LCSD	4	0.94	5	Fair	Fair	Low	Low	Outside Gazettal Boundary
/T0002	447	51	<i>Syzygium cumini</i>	LCSD	3	0.47	2	Fair	Fair	Low	High	Outside Gazettal Boundary
/T0002	448	51	<i>Acacia confusa</i>	LCSD	3	0.31	2	Fair	Fair	Low	Low	Outside Gazettal Boundary
/T0002	449	51	<i>Acacia confusa</i>	LCSD	3	0.31	3	Fair	Fair	Low	Low	Outside Gazettal Boundary
/T0002	450	51	<i>Acacia confusa</i>	LCSD	3	0.79	4	Fair	Fair	Low	Low	Outside Gazettal Boundary
/T0002	451	51	<i>Acacia confusa</i>	LCSD	3	1.26	4	Fair	Fair	Low	Low	Outside Gazettal Boundary
/T0002	452	51	<i>Acacia confusa</i>	LCSD	4	1.10	5	Fair	Fair	Low	Low	Outside Gazettal Boundary
/T0002	453	51	<i>Acacia confusa</i>	LCSD	5	1.10	4	Fair	Fair	Low	Low	Outside Gazettal Boundary
/T0002	454	52	<i>Eucalyptus tereticornis</i>	LCSD	7	0.94	4	Poor	Fair	Low	Low	Without leading shoot, multi-branches
/T0002	455	52	<i>Eucalyptus tereticornis</i>	LCSD	8	1.26	4	Good	Fair	High	Low	
/T0002	3000	56	<i>Pongamia pinnata</i>	LCSD	3	0.47	2	Fair	Fair	Med	High	
/T0002	3001	57	<i>Pongamia pinnata</i>	LCSD	3	0.63	3	Fair	Fair	Med	High	
/T0002	3002	58	<i>Pongamia pinnata</i>	LCSD	4	0.63	3	Fair	Fair	Med	High	
/T0002	3003	59	<i>Sapium sebiferum</i>	LCSD	4	0.63	3	Fair	Fair	Med	Low	

## Existing Tree Assessment Schedule

SHEET No. KGS801/CB	TREE No.	PHOTO No.	BOTANICAL NAME	JURISDICTION (LCSD, LND ASD or AFCD)	SIZE (m)			FORM Good/Fair/Poor	HEALTH (Good/Fair/Poor)	AMENITY VALUE (High/Med/Low)	SURVIVAL RATE after Transplanting	REMARKS
					HEIGHT	GIRTH	SPREAD					
/T0002	3004	60	<i>Grevillea robusta</i>	LCSD	4	0.47	3	Fair	Fair	Med	High	
/T0002	3005	60	<i>Grevillea robusta</i>	LCSD	4	0.47	3	Fair	Fair	Med	High	
/T0002	3006	61	<i>Grevillea robusta</i>	LCSD	3	0.31	4	Fair	Fair	Med	High	
/T0002	3007	54	<i>Pterocarpus indicus</i>	LCSD	4	0.79	3	Poor	Fair	Low	High	
/T0002	3008	54, 55	<i>Pterocarpus indicus</i>	LCSD	3	0.63	3	Fair	Fair	Med	High	
/T0003	456	1, 3	<i>Syzygium cumini</i>	LCSD	7	0.63	3	Fair	Fair	Med	High	
/T0003	457	2	<i>Eucalyptus tereticornis</i>	LCSD	8	1.26	5	Good	Fair	High	Low	
/T0003	458	2	<i>Eucalyptus tereticornis</i>	LCSD	9	1.26	4	Good	Fair	High	Low	
/T0003	459	3	<i>Acacia confusa</i>	LCSD	4	1.57	4	Fair	Fair	Low	Low	Short trunk with multi-branches
/T0003	460	3	<i>Acacia confusa</i>	LCSD	5	0.31	4	Fair	Fair	Low	Low	Short trunk with multi-branches
/T0003	461	3	<i>Acacia confusa</i>	LCSD	5	1.57	4	Fair	Fair	Low	Low	Short trunk with multi-branches
/T0003	462	3	<i>Acacia confusa</i>	LCSD	4	0.47	4	Fair	Fair	Low	Low	Short trunk with multi-branches
/T0003	463	3	<i>Acacia confusa</i>	LCSD	4	0.63	3	Fair	Fair	Low	Low	Short trunk with multi-branches
/T0003	464	3	<i>Acacia confusa</i>	LCSD	5	0.47	2	Fair	Fair	Low	Low	Short trunk with multi-branches
/T0003	465	3	<i>Syzygium cumini</i>	LCSD	4	0.63	3	Fair	Fair	Med	High	
/T0003	3009	4	<i>Leucaena leucocephala</i>	LCSD	7	0.79	3	Fair	Fair	Low	High	Unplanned wild growth
/T0003	3010	4	<i>Leucaena leucocephala</i>	LCSD	5	0.79	3	Fair	Fair	Low	High	Unplanned wild growth
/T0004	475	1	<i>Melaleuca quinquenervia</i>	LCSD	4	0.63	1.5	Fair	Fair	Med	High	
/T0004	476	2	<i>Ficus microcarpa</i>	LCSD	3	0.47	3	Fair	Fair	Med	High	
/T0004	477	1	<i>Melaleuca quinquenervia</i>	LCSD	4	0.63	2	Fair	Fair	Med	High	
/T0004	478	2	<i>Ficus microcarpa</i>	LCSD	4	0.79	4	Good	Fair	High	High	
/T0004	479	1	<i>Melaleuca quinquenervia</i>	LCSD	5	0.63	2	Fair	Fair	Med	High	
/T0004	480	2	<i>Ficus microcarpa</i>	LCSD	4	0.63	4	Good	Fair	High	High	
/T0004	481	3	<i>Melaleuca quinquenervia</i>	LCSD	5	0.63	3	Good	Fair	High	High	
/T0004	482	3	<i>Melaleuca quinquenervia</i>	LCSD	4	0.63	3	Good	Fair	High	High	
/T0004	483	3	<i>Melaleuca quinquenervia</i>	LCSD	4	0.63	3	Good	Fair	High	High	
/T0004	484	4	<i>Melaleuca quinquenervia</i>	LCSD	4	0.47	1	Fair	Fair	Med	High	
/T0004	485	4	<i>Melaleuca quinquenervia</i>	LCSD	4	0.47	2	Fair	Fair	Med	High	
/T0004	486	4	<i>Melaleuca quinquenervia</i>	LCSD	4	0.47	2	Fair	Fair	Med	High	
/T0004	487	4	<i>Melaleuca quinquenervia</i>	LCSD	4	0.31	1	Fair	Fair	Med	High	
/T0004	488	5	<i>Ficus microcarpa</i>	LCSD	3	0.63	3	Good	Good	High	High	
/T0004	489	5	<i>Ficus microcarpa</i>	LCSD	3	0.31	2	Fair	Fair	Med	High	
/T0004	490	5	<i>Ficus microcarpa</i>	LCSD	3	0.63	3	Good	Good	High	High	
/T0004	491	6	<i>Ficus microcarpa</i>	LCSD	2	0.31	2	Fair	Fair	Med	High	
/T0004	492	6	<i>Ficus microcarpa</i>	LCSD	2	0.47	1	Fair	Fair	Med	High	
/T0004	493	6	<i>Ficus microcarpa</i>	LCSD	2	0.47	2	Fair	Fair	Med	High	
/T0004	494	6	<i>Roystonea regia</i>	LCSD	2	0.63	2	Fair	Fair	Med	High	
/T0004	495	6	<i>Roystonea regia</i>	LCSD	2	0.63	1	Fair	Fair	Low	High	
/T0004	496	7	<i>Melaleuca quinquenervia</i>	LCSD	4	0.47	1	Fair	Fair	Med	High	
/T0004	497	7	<i>Grevillea robusta</i>	LCSD	4	0.47	1	Fair	Fair	Med	High	
/T0004	498	8	<i>Melaleuca quinquenervia</i>	LCSD	4	0.47	1	Fair	Fair	Med	High	
/T0004	499	7	<i>Melaleuca quinquenervia</i>	LCSD	4	0.47	1	Fair	Fair	Med	High	
/T0004	500	8	<i>Grevillea robusta</i>	LCSD	3	0.31	1	Fair	Fair	Med	High	
/T0004	501	9	<i>Melaleuca quinquenervia</i>	LCSD	4	0.47	2	Fair	Fair	Med	High	
/T0004	502	8	<i>Grevillea robusta</i>	LCSD	3	0.63	1	Fair	Fair	Med	High	
/T0004	503	9, 10	<i>Melaleuca quinquenervia</i>	LCSD	3	0.31	1	Fair	Fair	Med	High	
/T0004	504	10	<i>Grevillea robusta</i>	LCSD	4	0.31	2	Fair	Fair	Med	High	
/T0004	505	9, 11	<i>Melaleuca quinquenervia</i>	LCSD	3	0.31	1	Fair	Fair	Med	High	
/T0004	506	10	<i>Grevillea robusta</i>	LCSD	3	0.47	1	Fair	Fair	Med	High	
/T0004	508	12	<i>Caria papaya</i>	LCSD	2	0.47	1	Poor	Fair	Low	High	
/T0004	509	12	<i>Caria papaya</i>	LCSD	3	0.63	1	Poor	Fair	Low	High	
/T0004	510	12	<i>Caria papaya</i>	LCSD	2	0.47	1	Poor	Fair	Low	High	
/T0004	511	13	<i>Roystonea regia</i>	LCSD	3	0.63	1	Fair	Fair	Med	High	
/T0004	512	13	<i>Roystonea regia</i>	LCSD	3	0.79	2	Fair	Fair	Med	High	
/T0004	513	13	<i>Roystonea regia</i>	LCSD	2	0.79	1	Fair	Fair	Med	High	
/T0004	514	13	<i>Roystonea regia</i>	LCSD	2	0.63	2	Fair	Fair	Med	High	
/T0004	515	13	<i>Roystonea regia</i>	LCSD	3	0.79	2	Fair	Fair	Med	High	
/T0004	516	14	<i>Roystonea regia</i>	LCSD	2	0.79	2	Fair	Fair	Med	High	
/T0004	517	14	<i>Roystonea regia</i>	LCSD	3	0.79	2	Fair	Fair	Med	High	
/T0004	518	14, 15	<i>Roystonea regia</i>	LCSD	1.5	0.63	2	Poor	Fair	Low	High	
/T0004	519	15	<i>Roystonea regia</i>	LCSD	3	0.79	2	Fair	Fair	Med	High	
/T0004	520	15	<i>Roystonea regia</i>	LCSD	3	0.79	1	Fair	Fair	Med	High	
/T0004	521	15, 16	<i>Roystonea regia</i>	LCSD	3	0.79	2	Fair	Fair	Med	High	
/T0004	522	16	<i>Roystonea regia</i>	LCSD	2	0.63	2	Fair	Fair	Med	High	
/T0004	523	16	<i>Roystonea regia</i>	LCSD	2	0.79	2	Fair	Fair	Med	High	

## Existing Tree Assessment Schedule

SHEET No. KGS801/CB	TREE No.	PHOTO No.	BOTANICAL NAME	JURISDICTION (LCSD, LND ASD or AFCD)	SIZE (m)			FORM Good/Fair/Poor	HEALTH (Good/Fair/Poor)	AMENITY VALUE (High/Med/Low)	SURVIVAL RATE after Transplanting	REMARKS
					HEIGHT	GIRTH	SPREAD					
/T0004	524	16	<i>Roystonea regia</i>	LCSD	3	0.79	2	Fair	Fair	Med	High	
/T0004	525	16	<i>Roystonea regia</i>	LCSD	3	0.79	2	Fair	Fair	Med	High	
/T0004	526	16	<i>Roystonea regia</i>	LCSD	3	0.79	2	Fair	Fair	Med	High	
/T0004	490A	6	<i>Ficus microcarpa</i>	LCSD	4	0.35	4	Fair	Good	Med	High	
/T0004	503A	11	<i>Melaleuca quinquenervia</i>	LCSD	5	0.38	2	Fair	Fair	Med	High	Outside Gazettal Boundary
/T0004	505A	11	<i>Melaleuca quinquenervia</i>	LCSD	4		2	Fair	Fair	Med	High	Undersize tree
/T0005	466	1, 2	<i>Ficus microcarpa</i>	LCSD	4	0.63	4	Good	Fair	High	High	
/T0005	467	1, 2	<i>Ficus microcarpa</i>	LCSD	4	0.63	5	Good	Fair	High	High	
/T0005	468	2	<i>Ficus microcarpa</i>	LCSD	5	0.94	6	Good	Fair	High	High	
/T0005	469	1, 15	<i>Magnolia grandiflora</i>	LCSD	2.5	0.31	1	Fair	Fair	Med	High	
/T0005	470	--	Missing Tree		--	--	--					
/T0005	471	1	<i>Melaleuca quinquenervia</i>	LCSD	6	0.94	3	Good	Fair	High	High	
/T0005	472	2	<i>Ficus microcarpa</i>	LCSD	6	0.94	4	Good	Fair	High	High	
/T0005	473	1	<i>Melaleuca quinquenervia</i>	LCSD	4	0.79	2	Fair	Fair	Med	High	
/T0005	474	3	<i>Ficus microcarpa</i>	LCSD	5	0.94	3	Good	Fair	High	High	
/T0005	527	4	<i>Melaleuca quinquenervia</i>	LCSD	2	0.31	1	Poor	Fair	Low	High	
/T0005	528	4, 5	<i>Melaleuca quinquenervia</i>	LCSD	2	0.31	1	Fair	Fair	Med	High	
/T0005	529	5	<i>Melaleuca quinquenervia</i>	LCSD	2	0.31	1	Fair	Fair	Med	High	
/T0005	530	5	<i>Melaleuca quinquenervia</i>	LCSD	2	0.31	1	Fair	Fair	Med	High	
/T0005	531	5	<i>Melaleuca quinquenervia</i>	LCSD	2	0.31	1	Fair	Fair	Med	High	
/T0005	532	4	<i>Melaleuca quinquenervia</i>	LCSD	2	0.31	1	Fair	Fair	Med	High	
/T0005	533	4	<i>Melaleuca quinquenervia</i>	LCSD	2	0.31	1	Fair	Fair	Med	High	
/T0005	556	1	<i>Melaleuca quinquenervia</i>	LCSD	4	0.79	2	Fair	Fair	Med	High	
/T0005	557	12	<i>Cinnamomum burmannii</i>	ASD	3		2	Fair	Fair	Med	High	Undersize tree
/T0005	558	12	<i>Cinnamomum burmannii</i>	ASD	3		2	Fair	Fair	Med	High	Undersize tree
/T0005	559	12	<i>Cinnamomum burmannii</i>	ASD	3		2	Fair	Fair	Med	High	Undersize tree
/T0005	560	12	<i>Cinnamomum burmannii</i>	ASD	3		2	Fair	Fair	Med	High	Undersize tree
/T0005	561	12	<i>Cinnamomum burmannii</i>	ASD	3		1	Fair	Fair	Med	High	Undersize tree
/T0005	562	12	<i>Cinnamomum burmannii</i>	ASD	3		2	Fair	Fair	Med	High	Undersize tree
/T0005	563	13	<i>Cinnamomum burmannii</i>	ASD	3		1	Fair	Fair	Med	High	Undersize tree
/T0005	564	13	<i>Cinnamomum burmannii</i>	ASD	3		2	Fair	Fair	Med	High	Undersize tree
/T0005	565	13	<i>Cinnamomum burmannii</i>	ASD	3		1	Poor	Fair	Low	High	Undersize tree
/T0005	566	13	<i>Cinnamomum burmannii</i>	ASD	3		2	Fair	Fair	Med	High	Undersize tree
/T0005	567	13	<i>Cinnamomum burmannii</i>	ASD	3		2	Fair	Fair	Med	High	Undersize tree
/T0005	568	13	<i>Cinnamomum burmannii</i>	ASD	3		2	Fair	Fair	Med	High	Undersize tree
/T0005	569	13	<i>Cinnamomum burmannii</i>	ASD	3		2	Fair	Fair	Med	High	Undersize tree
/T0005	570	14	<i>Cinnamomum burmannii</i>	ASD	4		2	Fair	Fair	Med	High	Undersize tree
/T0005	571	14	<i>Cinnamomum burmannii</i>	ASD	3		1	Fair	Fair	Med	High	Undersize tree
/T0005	572	14	<i>Cinnamomum burmannii</i>	ASD	3		2	Fair	Fair	Med	High	Undersize tree
/T0005	573	14	<i>Cinnamomum burmannii</i>	ASD	3		2	Poor	Fair	Low	High	Undersize tree
/T0005	574	14	<i>Cinnamomum burmannii</i>	ASD	3		2	Fair	Fair	Med	High	Undersize tree
/T0005	531A	5	<i>Melaleuca quinquenervia</i>	LCSD	3		2	Fair	Fair	Med	High	Undersize tree
/T0005	4048	16	<i>Elaeis guineensis</i>	LND	6	1.53	4	Good	Fair	High	High	
/T0005	4049	16	<i>Elaeis guineensis</i>	LND	7	2.01	3	Fair	Fair	High	High	
/T0005	4050	16	<i>Elaeis guineensis</i>	LND	6	1.34	5	Good	Fair	High	High	
/T0005	4051	17	<i>Elaeis guineensis</i>	LND	8	2.01	6	Good	Fair	High	High	
/T0005	4052	18	<i>Elaeis guineensis</i>	LND	8	2.10	4	Fair	Fair	High	High	
/T0005	4053	19	<i>Elaeis guineensis</i>	LND	7	2.01	5	Good	Fair	High	High	
/T0005	4054	17	<i>Elaeis guineensis</i>	LND	7	1.43	3	Fair	Fair	High	High	
/T0005	4055	18	<i>Elaeis guineensis</i>	LND	7	1.91	5	Good	Fair	High	High	
/T0005	4056	18	<i>Elaeis guineensis</i>	LND	7	1.91	5	Good	Fair	High	High	
/T0005	4057	19	<i>Elaeis guineensis</i>	LND	7	1.72	4	Fair	Fair	High	High	
/T0005	4058	17	<i>Elaeis guineensis</i>	LND	8	1.67	6	Good	Fair	High	High	
/T0005	4059	20	<i>Phoenix hanceana</i>	LND	4	0.91	4	Good	Fair	Med	High	
/T0005	4060	21	<i>Erythrina variegata</i>	LND	5	0.43	4	Fair	Fair	Med	High	
/T0005	4061	21	<i>Phoenix hanceana</i>	LND	4	1.05	4	Good	Fair	Med	High	
/T0005	4062	22	<i>Erythrina variegata</i>	LND	4	0.38	3	Fair	Fair	Med	High	
/T0005	4063	22	<i>Phoenix hanceana</i>	LND	5	1.05	4	Good	Fair	Med	High	
/T0005	4064	23	<i>Erythrina variegata</i>	LND	5	0.45	3	Fair	Fair	Med	High	
/T0005	4065	23	<i>Phoenix hanceana</i>	LND	4	0.91	4	Good	Fair	Med	High	
/T0005	4066	24	<i>Erythrina variegata</i>	LND	5	0.43	4	Fair	Fair	Med	High	
/T0005	4067	24	<i>Phoenix hanceana</i>	LND	4	1.15	3	Good	Fair	Med	High	
/T0005	4068	25	<i>Erythrina variegata</i>	LND	4	0.43	3	Fair	Fair	Med	High	
/T0005	4069	25	<i>Phoenix hanceana</i>	LND	4	0.96	4	Good	Fair	Med	High	
/T0005	4070	11	<i>Elaeis guineensis</i>	LND	6	1.72	4	Fair	Fair	High	High	

## Existing Tree Assessment Schedule

SHEET No. KGS801/CB	TREE No.	PHOTO No.	BOTANICAL NAME	JURISDICTION (LCSD, LND ASD or AFCD)	SIZE (m)			FORM Good/Fair/Poor	HEALTH (Good/Fair/Poor)	AMENITY VALUE (High/Med/Low)	SURVIVAL RATE after Transplanting	REMARKS
					HEIGHT	GIRTH	SPREAD					
/T0005	4071	11	<i>Elaeis guineensis</i>	LND	7	2.01	4	Fair	Fair	High	High	
/T0005	4072	11	<i>Elaeis guineensis</i>	LND	8	1.72	3	Good	Fair	High	High	
/T0005	4073	10	<i>Mangifera indica</i>	LND	4	0.43	5	Fair	Fair	Med	High	Multi- branches
/T0005	4074	10	<i>Mangifera indica</i>	LND	4	0.33	4	Fair	Fair	Med	High	Multi- branches
/T0005	4075	10	<i>Mangifera indica</i>	LND	4	0.43	5	Fair	Fair	Med	High	Multi- branches
/T0005	4076	9	<i>Mangifera indica</i>	LND	3	0.43	3	Fair	Fair	Med	High	Multi- branches
/T0005	4077	9	<i>Mangifera indica</i>	LND	5	0.43	4	Fair	Fair	Med	High	Multi- branches
/T0005	4078	11	<i>Elaeis guineensis</i>	LND	5	1.72	4	Good	Fair	High	High	
/T0005	4079	11	<i>Elaeis guineensis</i>	LND	8	2.01	3	Good	Fair	High	High	
/T0005	4080	8	<i>Mangifera indica</i>	LND	4	0.43	4	Fair	Fair	Med	High	Multi- branches
/T0005	4081	8	<i>Mangifera indica</i>	LND	4	0.38	3	Fair	Fair	Med	High	Multi- branches
/T0005	4082	8	<i>Mangifera indica</i>	LND	5	0.43	4	Fair	Fair	Med	High	Multi- branches
/T0005	4083	26	<i>Erythrina variegata</i>	LND	4	0.38	2	Fair	Fair	Med	High	
/T0005	4084	27	<i>Phoenix hanceana</i>	LND	4	0.96	3	Good	Fair	Med	High	
/T0005	4085	27	<i>Erythrina variegata</i>	LND	4	0.38	3	Fair	Fair	Med	High	
/T0005	4086	28	<i>Phoenix hanceana</i>	LND	4	0.96	4	Good	Fair	Med	High	
/T0005	4087	28	<i>Erythrina variegata</i>	LND	5	0.38	3	Fair	Fair	Med	High	
/T0005	4088	29	<i>Phoenix hanceana</i>	LND	4	0.91	4	Good	Fair	Med	High	
/T0005	4089	29	<i>Phoenix hanceana</i>	LND	5	0.91	4	Fair	Fair	Med	High	Disease on trunk
/T0005	4090	30	<i>Erythrina variegata</i>	LND	3		2	Fair	Fair	Med	High	Undersize tree
/T0005	4091	30	<i>Erythrina variegata</i>	LND	4	0.38	2	Fair	Fair	Med	High	
/T0005	4092	31	<i>Erythrina variegata</i>	LND	4	0.38	3	Fair	Fair	Med	High	
/T0005	4093	31	<i>Erythrina variegata</i>	LND	4	0.43	2	Fair	Fair	Med	High	
/T0005	4094	32	<i>Elaeis guineensis</i>	LND	9	2.01	5	Fair	Fair	High	High	
/T0005	4095	32	<i>Elaeis guineensis</i>	LND	8	1.72	5	Good	Fair	High	High	
/T0005	4096	19	<i>Elaeis guineensis</i>	LND	8	1.72	4	Good	Fair	High	High	
/T0005	4097	33	<i>Elaeis guineensis</i>	LND	8	1.43	4	Fair	Fair	High	High	
/T0005	4098	32	<i>Elaeis guineensis</i>	LND	8	1.43	5	Good	Fair	High	High	
/T0005	4099	33	<i>Elaeis guineensis</i>	LND	8	2.01	5	Good	Fair	High	High	
/T0005	4100	33	<i>Elaeis guineensis</i>	LND	7	1.72	2	Fair	Fair	High	High	
/T0006	575	1	<i>Cinnamomum burmannii</i>	LCSD	4		2	Fair	Fair	Med	High	Undersize tree
/T0006	576	1	<i>Cinnamomum burmannii</i>	LCSD	3		1	Fair	Fair	Med	High	Undersize tree
/T0006	577	1	<i>Cinnamomum burmannii</i>	LCSD	3		1	Fair	Fair	Med	High	Undersize tree
/T0006	578	1	<i>Cinnamomum burmannii</i>	LCSD	3		1	Fair	Fair	Med	High	Undersize tree
/T0006	579	1	<i>Cinnamomum burmannii</i>	LCSD	3		2	Fair	Fair	Med	High	Undersize tree
/T0006	580	1	<i>Cinnamomum burmannii</i>	LCSD	3		1	Poor	Fair	Low	High	Undersize tree
/T0006	581	2, 17	<i>Cinnamomum burmannii</i>	LCSD	4		2	Fair	Fair	Med	High	Undersize tree
/T0006	582	2, 17	<i>Cinnamomum burmannii</i>	LCSD	3		2	Fair	Fair	Med	High	Undersize tree
/T0006	583	2	<i>Cinnamomum burmannii</i>	LCSD	3		2	Fair	Fair	Med	High	Undersize tree
/T0006	584	2	<i>Cinnamomum burmannii</i>	LCSD	4		1	Fair	Fair	Med	High	Undersize tree
/T0006	585	2, 3	<i>Cinnamomum burmannii</i>	LCSD	4		2	Fair	Fair	Med	High	Undersize tree
/T0006	586	3	<i>Cinnamomum burmannii</i>	LCSD	3		1	Fair	Fair	Med	High	Undersize tree
/T0006	587	3	<i>Cinnamomum burmannii</i>	LCSD	3		1	Fair	Fair	Med	High	Undersize tree
/T0006	588	3	<i>Cinnamomum burmannii</i>	LCSD	3		1	Fair	Fair	Med	High	Undersize tree
/T0006	589	3, 15	<i>Cinnamomum burmannii</i>	LCSD	4		2	Fair	Fair	Med	High	Undersize tree
/T0006	590	3, 15	<i>Cinnamomum burmannii</i>	LCSD	3		2	Fair	Fair	Med	High	Undersize tree
/T0006	591	4, 15	<i>Cinnamomum burmannii</i>	LCSD	3		1	Fair	Fair	Med	High	Undersize tree
/T0006	592	4, 15	<i>Cinnamomum burmannii</i>	LCSD	4		1	Fair	Fair	Med	High	Undersize tree
/T0006	593	4	<i>Cinnamomum burmannii</i>	LCSD	3		1	Fair	Fair	Med	High	Undersize tree
/T0006	594	4, 14	<i>Cinnamomum burmannii</i>	LCSD	3		2	Fair	Fair	Med	High	Undersize tree
/T0006	595	4, 14	<i>Cinnamomum burmannii</i>	LCSD	3		1	Fair	Fair	Med	High	Undersize tree
/T0006	596	14	<i>Cinnamomum burmannii</i>	LCSD	3		1	Fair	Fair	Med	High	Undersize tree
/T0006	597	14	<i>Cinnamomum burmannii</i>	LCSD	3		1	Fair	Fair	Med	High	Undersize tree
/T0006	598	17	<i>Cinnamomum burmannii</i>	LCSD	3		1	Fair	Fair	Med	High	Undersize tree
/T0006	599	13, 14	<i>Cinnamomum burmannii</i>	LCSD	3		1	Fair	Fair	Med	High	Undersize tree
/T0006	600	13	<i>Cinnamomum burmannii</i>	LCSD	3		2	Fair	Fair	Med	High	Undersize tree
/T0006	601	13	<i>Cinnamomum burmannii</i>	LCSD	3		1	Fair	Fair	Med	High	Undersize tree
/T0006	602	13	<i>Cinnamomum burmannii</i>	LCSD	3		1	Fair	Fair	Med	High	Undersize tree
/T0006	603	13	<i>Cinnamomum burmannii</i>	LCSD	3		1	Fair	Fair	Med	High	Undersize tree
/T0006	604	12	<i>Cinnamomum burmannii</i>	LCSD	3		1	Fair	Fair	Med	High	Undersize tree
/T0006	605	12	<i>Cinnamomum burmannii</i>	LCSD	3		2	Fair	Fair	Med	High	Undersize tree
/T0006	606	12	<i>Cinnamomum burmannii</i>	LCSD	3		1	Fair	Fair	Med	High	Undersize tree
/T0006	607	12	<i>Cinnamomum burmannii</i>	LCSD	4		1	Fair	Fair	Med	High	Undersize tree
/T0006	608	12	<i>Cinnamomum burmannii</i>	LCSD	3		1	Fair	Fair	Med	High	Undersize tree
/T0006	609	11, 12	<i>Cinnamomum burmannii</i>	LCSD	3		1	Fair	Fair	Med	High	Undersize tree

## Existing Tree Assessment Schedule

SHEET No. KGS801/CB	TREE No.	PHOTO No.	BOTANICAL NAME	JURISDICTION (LCSD, LND ASD or AFCD)	SIZE (m)			FORM Good/Fair/Poor	HEALTH (Good/Fair/Poor)	AMENITY VALUE (High/Med/Low)	SURVIVAL RATE after Transplanting	REMARKS
					HEIGHT	GIRTH	SPREAD					
/T0006	610	11	<i>Cinnamomum burmannii</i>	LCSD	3		1	Fair	Fair	Med	High	Undersize tree
/T0006	611	11	<i>Cinnamomum burmannii</i>	LCSD	3		1	Poor	Fair	Low	High	Loose bark was found on trunk, Undersize tree
/T0006	612	11	<i>Cinnamomum burmannii</i>	LCSD	3		1	Fair	Fair	Med	High	Undersize tree
/T0006	613	11	<i>Cinnamomum burmannii</i>	LCSD	3		1	Fair	Fair	Med	High	Undersize tree
/T0006	614	5, 10	<i>Leucaena leucocephala</i>	LCSD	5	0.63	4	Fair	Fair	Low	High	Unplanned wild growth
/T0006	615	5, 10	<i>Cinnamomum burmannii</i>	LCSD	3		1	Fair	Fair	Med	High	Undersize tree
/T0006	616	10	<i>Cinnamomum burmannii</i>	LCSD	3		1	Fair	Fair	Med	High	Undersize tree
/T0006	617	10	<i>Cinnamomum burmannii</i>	LCSD	3		1	Fair	Fair	Med	High	Undersize tree
/T0006	618	10	<i>Cinnamomum burmannii</i>	LCSD	3		1	Fair	Fair	Med	High	Undersize tree
/T0006	619	9	<i>Cinnamomum burmannii</i>	LCSD	3		1	Fair	Fair	Med	High	Undersize tree
/T0006	620	9	<i>Cinnamomum burmannii</i>	LCSD	3		1	Fair	Fair	Med	High	Undersize tree
/T0006	621	9	<i>Cinnamomum burmannii</i>	LCSD	3		1	Poor	Fair	Low	High	Undersize tree
/T0006	622	8	<i>Cinnamomum burmannii</i>	LCSD	3		1	Fair	Fair	Med	High	Undersize tree
/T0006	623	8	<i>Cinnamomum burmannii</i>	LCSD	3		1	Fair	Fair	Med	High	Undersize tree
/T0006	624	8	<i>Cinnamomum burmannii</i>	LCSD	3		1	Fair	Fair	Med	High	Undersize tree
/T0006	625	8	<i>Cinnamomum burmannii</i>	LCSD	3		1	Fair	Fair	Med	High	Undersize tree
/T0006	626	6	<i>Cinnamomum burmannii</i>	LCSD	3		1	Fair	Fair	Med	High	Undersize tree
/T0006	627	6	<i>Cinnamomum burmannii</i>	LCSD	3		1	Poor	Fair	Low	High	Undersize tree
/T0006	628	6	<i>Cinnamomum burmannii</i>	LCSD	3		1	Poor	Fair	Low	High	Undersize tree
/T0006	629	7	<i>Cinnamomum burmannii</i>	LCSD	3		1	Fair	Fair	Med	High	Undersize tree
/T0006	630	7	<i>Cinnamomum burmannii</i>	ASD	3		1	Fair	Fair	Med	High	Undersize tree
/T0006	631	7	<i>Cinnamomum burmannii</i>	ASD	3		1	Fair	Fair	Med	High	Undersize tree
/T0006	632	8	<i>Cinnamomum burmannii</i>	ASD	3		1	Fair	Fair	Med	High	Undersize tree
/T0006	633	8	<i>Cinnamomum burmannii</i>	ASD	3		1	Fair	Fair	Med	High	Undersize tree
/T0006	634	8	<i>Cinnamomum burmannii</i>	ASD	3		1	Fair	Fair	Med	High	Undersize tree
/T0006	635	8, 9	<i>Cinnamomum burmannii</i>	ASD	3		1	Fair	Fair	Med	High	Undersize tree
/T0006	636	9	<i>Cinnamomum burmannii</i>	ASD	3		1	Fair	Fair	Med	High	Undersize tree
/T0006	637	9	<i>Cinnamomum burmannii</i>	ASD	3		1	Fair	Fair	Med	High	Undersize tree
/T0006	638	9, 10	<i>Cinnamomum burmannii</i>	ASD	3		1	Fair	Fair	Med	High	Undersize tree
/T0006	639	10	<i>Cinnamomum burmannii</i>	ASD	3		1	Fair	Fair	Med	High	Undersize tree
/T0006	640	10	<i>Cinnamomum burmannii</i>	ASD	3		1	Fair	Fair	Med	High	Undersize tree
/T0006	641	10	<i>Cinnamomum burmannii</i>	ASD	3		1	Fair	Fair	Med	High	Undersize tree
/T0006	642	11	<i>Cinnamomum burmannii</i>	ASD	3		1	Fair	Fair	Med	High	Undersize tree
/T0006	643	11	<i>Cinnamomum burmannii</i>	ASD	3		1	Fair	Fair	Med	High	Undersize tree
/T0006	644	11	<i>Cinnamomum burmannii</i>	ASD	3		1	Poor	Fair	Low	High	Undersize tree
/T0006	645	11	<i>Cinnamomum burmannii</i>	ASD	3		1	Fair	Fair	Med	High	Undersize tree
/T0006	646	12	<i>Cinnamomum burmannii</i>	ASD	3		1	Fair	Fair	Med	High	Undersize tree
/T0006	647	12	<i>Cinnamomum burmannii</i>	ASD	3		1	Fair	Fair	Med	High	Undersize tree
/T0006	648	12	<i>Cinnamomum burmannii</i>	ASD	3		1	Fair	Fair	Med	High	Undersize tree
/T0006	649	12	<i>Cinnamomum burmannii</i>	ASD	3		1	Fair	Fair	Med	High	Undersize tree
/T0006	650	12	<i>Cinnamomum burmannii</i>	ASD	3		1	Fair	Fair	Med	High	Undersize tree
/T0006	651	12, 13	<i>Cinnamomum burmannii</i>	ASD	3		1	Fair	Fair	Med	High	Undersize tree
/T0006	652	13	<i>Cinnamomum burmannii</i>	ASD	3		1	Fair	Fair	Med	High	Undersize tree
/T0006	653	13	<i>Cinnamomum burmannii</i>	ASD	3		1	Fair	Fair	Med	High	Undersize tree
/T0006	654	13	<i>Cinnamomum burmannii</i>	ASD	3		1	Poor	Fair	Low	High	Undersize tree
/T0006	655	13	<i>Cinnamomum burmannii</i>	ASD	3		1	Fair	Fair	Med	High	Undersize tree
/T0006	656	13, 14	<i>Cinnamomum burmannii</i>	ASD	3		1	Fair	Fair	Med	High	Undersize tree
/T0006	657	14	<i>Cinnamomum burmannii</i>	ASD	3		1	Fair	Fair	Med	High	Undersize tree
/T0006	658	14	<i>Cinnamomum burmannii</i>	ASD	3		1	Fair	Fair	Med	High	Undersize tree
/T0006	659	14	<i>Cinnamomum burmannii</i>	ASD	3		1	Fair	Fair	Med	High	Undersize tree
/T0006	660	14	<i>Cinnamomum burmannii</i>	ASD	3		1	Fair	Fair	Med	High	Undersize tree
/T0006	661	14	<i>Cinnamomum burmannii</i>	ASD	3		1	Fair	Fair	Med	High	Undersize tree
/T0006	662	14, 15	<i>Cinnamomum burmannii</i>	ASD	3		1	Fair	Fair	Med	High	Undersize tree
/T0006	663	15	<i>Cinnamomum burmannii</i>	ASD	3		1	Fair	Fair	Med	High	Undersize tree
/T0006	664	15	<i>Cinnamomum burmannii</i>	ASD	3		1	Fair	Fair	Med	High	Undersize tree
/T0006	665	15	<i>Cinnamomum burmannii</i>	ASD	3		1	Fair	Fair	Med	High	Undersize tree
/T0006	666	15, 16	<i>Cinnamomum burmannii</i>	ASD	3		1	Fair	Fair	Med	High	Undersize tree
/T0006	667	15, 16	<i>Cinnamomum burmannii</i>	ASD	3		1	Fair	Fair	Med	High	Undersize tree
/T0006	668	3, 15	<i>Cinnamomum burmannii</i>	ASD	3		1	Fair	Fair	Med	High	Undersize tree
/T0006	669	3	<i>Cinnamomum burmannii</i>	ASD	3		1	Fair	Fair	Med	High	Undersize tree
/T0006	670	3, 17	<i>Cinnamomum burmannii</i>	ASD	3		1	Fair	Fair	Med	High	Undersize tree
/T0006	671	16, 17	<i>Cinnamomum burmannii</i>	ASD	3		1	Fair	Fair	Med	High	Undersize tree
/T0006	672	16, 17	<i>Cinnamomum burmannii</i>	ASD	3		1	Fair	Fair	Med	High	Undersize tree
/T0006	673	18	<i>Acacia auriculiformis</i>	LCSD	6	0.79	4	Fair	Fair	Med / Low	Low	
/T0006	674	18	<i>Acacia auriculiformis</i>	LCSD	6	0.79	5	Fair	Fair	Med / Low	Low	Outside Gazettal Boundary



## Existing Tree Assessment Schedule

SHEET No. KGS801/CB	TREE No.	PHOTO No.	BOTANICAL NAME	JURISDICTION (LCSD, LND ASD or AFCD)	SIZE (m)			FORM Good/Fair/Poor	HEALTH (Good/Fair/Poor)	AMENITY VALUE (High/Med/Low)	SURVIVAL RATE after Transplanting	REMARKS
					HEIGHT	GIRTH	SPREAD					
/T0006	675	18, 20	<i>Acacia auriculiformis</i>	LCSD	6	0.79	4	Poor	Fair	Low	Low	Outside Gazettal Boundary
/T0006	676	18, 20	<i>Acacia auriculiformis</i>	LCSD	4	0.31	4	Fair	Fair	Med / Low	Low	Outside Gazettal Boundary
/T0006	677	18, 20	<i>Acacia auriculiformis</i>	LCSD	4	0.31	3	Fair	Fair	Med / Low	Low	Outside Gazettal Boundary
/T0006	678	18, 21	<i>Acacia auriculiformis</i>	LCSD	4	0.47	3	Fair	Fair	Med / Low	Low	Outside Gazettal Boundary
/T0006	679	18	<i>Acacia auriculiformis</i>	LCSD	6	0.47	3	Fair	Fair	Med / Low	Low	
/T0006	680	18	<i>Acacia auriculiformis</i>	LCSD	6	0.47	4	Fair	Fair	Med / Low	Low	
/T0006	681	18	<i>Acacia auriculiformis</i>	LCSD	6	0.47	5	Fair	Fair	Med / Low	Low	Outside Gazettal Boundary
/T0006	682	18, 21	<i>Casuarina equisetifolia</i>	LCSD	6	0.31	5	Fair	Fair	Med / Low	Low	Outside Gazettal Boundary
/T0006	683	18, 21	<i>Casuarina equisetifolia</i>	LCSD	6	0.31	4	Fair	Fair	Med / Low	Low	Outside Gazettal Boundary
/T0006	684	18	<i>Casuarina equisetifolia</i>	LCSD	6	0.47	4	Fair	Fair	Med / Low	Low	Outside Gazettal Boundary
/T0006	685	18	<i>Acacia auriculiformis</i>	LCSD	6	0.47	4	Fair	Fair	Med / Low	Low	Outside Gazettal Boundary
/T0006	686	18, 22	<i>Acacia auriculiformis</i>	LCSD	6	0.47	5	Fair	Fair	Med / Low	Low	Outside Gazettal Boundary
/T0006	687	18, 22	<i>Acacia auriculiformis</i>	LCSD	6	0.63	5	Fair	Fair	Med / Low	Low	Outside Gazettal Boundary
/T0006	688	18, 22	<i>Acacia auriculiformis</i>	LCSD	6	0.47	5	Poor	Fair	Low	Low	Outside Gazettal Boundary
/T0006	689	18, 23	<i>Acacia auriculiformis</i>	LCSD	6	0.47	3	Fair	Fair	Med / Low	Low	Outside Gazettal Boundary
/T0006	690	18	<i>Acacia auriculiformis</i>	LCSD	6	0.47	4	Fair	Fair	Med / Low	Low	Outside Gazettal Boundary
/T0006	691	18	<i>Acacia auriculiformis</i>	LCSD	6	0.63	4	Fair	Fair	Med / Low	Low	Outside Gazettal Boundary
/T0006	692	18	<i>Acacia confusa</i>	LCSD	6	0.47	4	Fair	Fair	Med / Low	Low	Outside Gazettal Boundary
/T0006	693	23	<i>Acacia confusa</i>	LCSD	5	0.31	4	Fair	Fair	Med / Low	Low	Outside Gazettal Boundary
/T0006	694	23	<i>Acacia confusa</i>	LCSD	6	0.47	3	Fair	Fair	Med / Low	Low	Outside Gazettal Boundary
/T0006	695	24	<i>Acacia confusa</i>	LCSD	4	0.31	3	Fair	Fair	Med / Low	Low	Outside Gazettal Boundary
/T0006	696	25	<i>Acacia confusa</i>	LCSD	4	0.31	2	Poor	Fair	Low	Low	Outside Gazettal Boundary
/T0006	697	24	<i>Acacia confusa</i>	LCSD	6	0.47	5	Fair	Fair	Med / Low	Low	Outside Gazettal Boundary
/T0006	698	24	<i>Acacia confusa</i>	LCSD	6	0.31	3	Fair	Fair	Med / Low	Low	Outside Gazettal Boundary
/T0006	699	18	<i>Acacia confusa</i>	LCSD	6	0.31	5	Fair	Fair	Med / Low	Low	Outside Gazettal Boundary
/T0006	700	18	<i>Acacia confusa</i>	LCSD	6	0.63	5	Fair	Fair	Med / Low	Low	Outside Gazettal Boundary
/T0006	701	26, 27	<i>Casuarina equisetifolia</i>	LCSD	7	0.47	4	Fair	Fair	Med / Low	Low	Outside Gazettal Boundary
/T0006	702	26, 27	<i>Acacia auriculiformis</i>	LCSD	7	0.79	5	Fair	Fair	Med / Low	Low	Outside Gazettal Boundary
/T0006	703	18, 19, 26	<i>Acacia auriculiformis</i>	LCSD	7	0.94	5	Fair	Fair	Med / Low	Low	Outside Gazettal Boundary
/T0006	704	18, 19	<i>Acacia auriculiformis</i>	LCSD	7	0.94	5	Fair	Fair	Med / Low	Low	Outside Gazettal Boundary
/T0006	705	19, 27	<i>Acacia auriculiformis</i>	LCSD	7	0.79	4	Fair	Fair	Med / Low	Low	Outside Gazettal Boundary
/T0006	706	19	<i>Acacia auriculiformis</i>	LCSD	5	0.31	1.5	Fair	Fair	Med / Low	Low	Outside Gazettal Boundary
/T0006	707	19, 27	<i>Acacia auriculiformis</i>	LCSD	6	0.31	4	Poor	Fair	Low	Low	Outside Gazettal Boundary
/T0006	708	28	<i>Acacia auriculiformis</i>	LCSD	5	0.31	3	Fair	Fair	Med / Low	Low	Outside Gazettal Boundary
/T0006	709	27	<i>Acacia auriculiformis</i>	LCSD	4	0.31	3	Fair	Fair	Med / Low	Low	Outside Gazettal Boundary
/T0006	710	27, 28	<i>Acacia auriculiformis</i>	LCSD	5	1.41	4	Fair	Fair	Med / Low	Low	Outside Gazettal Boundary
/T0006	711	19	<i>Acacia auriculiformis</i>	LCSD	4	0.47	3	Fair	Fair	Med / Low	Low	Outside Gazettal Boundary
/T0006	712	19	<i>Acacia auriculiformis</i>	LCSD	5	0.63	4	Fair	Fair	Med / Low	Low	Outside Gazettal Boundary
/T0006	713	19	<i>Acacia auriculiformis</i>	LCSD	5	0.47	4	Fair	Fair	Med / Low	Low	Outside Gazettal Boundary
/T0006	714	19	<i>Acacia auriculiformis</i>	LCSD	5	0.31	4	Fair	Fair	Med / Low	Low	Outside Gazettal Boundary
/T0006	715	19	<i>Acacia auriculiformis</i>	LCSD	6	0.63	4	Fair	Fair	Med / Low	Low	Outside Gazettal Boundary
/T0006	716	28	<i>Acacia auriculiformis</i>	LCSD	4	0.31	2	Fair	Fair	Med / Low	Low	Outside Gazettal Boundary
/T0006	717	27, 28	<i>Acacia auriculiformis</i>	LCSD	6	0.31	4	Fair	Fair	Med / Low	Low	Outside Gazettal Boundary
/T0006	718	28	<i>Acacia auriculiformis</i>	LCSD	5	0.31	4	Fair	Fair	Med / Low	Low	Outside Gazettal Boundary
/T0006	719	29	<i>Acacia auriculiformis</i>	LCSD	4	0.31	3	Fair	Fair	Med / Low	Low	Outside Gazettal Boundary
/T0006	720	19	<i>Casuarina equisetifolia</i>	LCSD	6	0.94	5	Fair	Fair	Med / Low	Low	Outside Gazettal Boundary
/T0006	721	29	<i>Acacia auriculiformis</i>	LCSD	4	0.47	5	Fair	Fair	Med / Low	Low	Outside Gazettal Boundary
/T0006	722	29	<i>Casuarina equisetifolia</i>	LCSD	5	0.31	1	Fair	Fair	Med / Low	Low	Outside Gazettal Boundary
/T0006	723	19	<i>Syzygium cumini</i>	LCSD	6	0.31	2	Fair	Fair	Med / Low	Med	Outside Gazettal Boundary
/T0006	724	19	<i>Acacia auriculiformis</i>	LCSD	5	0.63	4	Fair	Fair	Med / Low	Low	Outside Gazettal Boundary
/T0006	725	19, 30	<i>Acacia auriculiformis</i>	LCSD	6	0.63	4	Fair	Fair	Med / Low	Low	Outside Gazettal Boundary
/T0006	726	19, 29	<i>Acacia auriculiformis</i>	ASD	6	0.47	3	Fair	Fair	Med / Low	Low	Outside Gazettal Boundary
/T0006	727	19, 30	<i>Acacia auriculiformis</i>	LCSD	5	0.47	4	Fair	Fair	Med / Low	Low	Outside Gazettal Boundary
/T0006	728	30	<i>Acacia auriculiformis</i>	LCSD	6	0.79	4	Fair	Fair	Med / Low	Low	Outside Gazettal Boundary
/T0006	729	19	<i>Acacia auriculiformis</i>	LCSD	4	0.47	3	Fair	Fair	Med / Low	Low	Outside Gazettal Boundary
/T0006	730	19	<i>Sapium sebiferum</i>	LCSD	3	0.47	3	Fair	Fair	Med / Low	Low	Outside Gazettal Boundary
/T0006	731	19	<i>Acacia auriculiformis</i>	LCSD	6	0.63	4	Fair	Fair	Med / Low	Low	Outside Gazettal Boundary
/T0006	732	31	<i>Ficus microcarpa</i>	LCSD	2.3	0.31	1.2	Poor	Fair	Low	High	Outside Gazettal Boundary
/T0006	733	32	<i>Acacia auriculiformis</i>	LCSD	4	0.63	5	Poor	Fair	Low	Low	Outside Gazettal Boundary
/T0006	734	33	<i>Ficus microcarpa</i>	LCSD	3	0.31	2	Poor	Fair	Low	High	Outside Gazettal Boundary
/T0006	735	33	<i>Acacia auriculiformis</i>	LCSD	4	0.47	3	Poor	Fair	Low	Low	Outside Gazettal Boundary
/T0006	736	34	<i>Acacia auriculiformis</i>	LCSD	6	0.31	3	Fair	Fair	Med / Low	Low	Outside Gazettal Boundary
/T0006	737	32	<i>Acacia auriculiformis</i>	ASD	6	0.63	5	Fair	Fair	Med / Low	Low	Outside Gazettal Boundary
/T0006	738	34	<i>Acacia auriculiformis</i>	LCSD	4	0.31	4	Fair	Fair	Med / Low	Low	Outside Gazettal Boundary
/T0006	739	33	<i>Acacia auriculiformis</i>	LCSD	6	0.47	5	Fair	Fair	Med / Low	Low	Outside Gazettal Boundary



## Existing Tree Assessment Schedule

SHEET No. KGS801/CB	TREE No.	PHOTO No.	BOTANICAL NAME	JURISDICTION (LCSD, LND ASD or AFCD)	SIZE (m)			FORM Good/Fair/Poor	HEALTH (Good/Fair/Poor)	AMENITY VALUE (High/Med/Low)	SURVIVAL RATE after Transplanting	REMARKS
					HEIGHT	GIRTH	SPREAD					
/T0006	740	34	<i>Acacia auriculiformis</i>	LCSD	6	0.79	4	Fair	Fair	Med / Low	Low	Outside Gazettal Boundary
/T0006	741	38	<i>Leucaena leucocephala</i>	LCSD	6	0.31	3	Fair	Fair	Low	High	Unplanned wild growth; Outside Gazettal Boundary
/T0006	742	38	<i>Casuarina equisetifolia</i>	LCSD	7	0.63	4	Fair	Fair	Med / Low	Low	Outside Gazettal Boundary
/T0006	743	38	<i>Casuarina equisetifolia</i>	LCSD	6	0.31	4	Fair	Fair	Med / Low	Low	Outside Gazettal Boundary
/T0006	744	34	<i>Casuarina equisetifolia</i>	LCSD	6	0.94	5	Fair	Fair	Med / Low	Low	Outside Gazettal Boundary
/T0006	745	35	<i>Acacia auriculiformis</i>	LCSD	5	0.63	4	Poor	Fair	Low	Low	Outside Gazettal Boundary
/T0006	746	35	<i>Acacia auriculiformis</i>	LCSD	5	0.63	4	Poor	Fair	Low	Low	Outside Gazettal Boundary
/T0006	747	35	<i>Acacia auriculiformis</i>	LCSD	6	0.94	4	Fair	Fair	Med / Low	Low	Outside Gazettal Boundary
/T0006	748	38	<i>Casuarina equisetifolia</i>	LCSD	6	0.47	5	Fair	Fair	Med / Low	Low	Outside Gazettal Boundary
/T0006	749	36	<i>Casuarina equisetifolia</i>	LCSD	6	0.47	3	Fair	Fair	Med / Low	Low	Outside Gazettal Boundary
/T0006	750	38	<i>Casuarina equisetifolia</i>	LCSD	5	0.31	3	Fair	Fair	Med / Low	Low	Outside Gazettal Boundary
/T0006	751	36	<i>Casuarina equisetifolia</i>	LCSD	6	0.47	3	Fair	Fair	Med / Low	Low	Outside Gazettal Boundary
/T0006	752	36, 38	<i>Casuarina equisetifolia</i>	LCSD	6	0.47	2	Fair	Fair	Med / Low	Low	Outside Gazettal Boundary
/T0006	753	37	<i>Leucaena leucocephala</i>	LCSD	5	0.31	3	Fair	Fair	Low	High	Unplanned wild growth, Outside Gazettal Boundary
/T0006	754	36	<i>Syzygium cumini</i>	LCSD	4	0.31	3	Fair	Fair	Med / Low	Med	Outside Gazettal Boundary
/T0006	755	37	<i>Syzygium cumini</i>	LCSD	4	0.31	2	Fair	Fair	Med / Low	Med	Outside Gazettal Boundary
/T0006	756	36	<i>Syzygium cumini</i>	LCSD	5	0.63	4	Fair	Fair	Med / Low	Med	Outside Gazettal Boundary
/T0006	757	37	<i>Acacia auriculiformis</i>	LCSD	4	0.31	3	Fair	Fair	Med / Low	Low	Outside Gazettal Boundary
/T0006	758	45	<i>Ficus microcarpa</i>	LCSD	3	0.31	1	Fair	Fair	Med / Low	High	
/T0006	759	45	<i>Ficus microcarpa</i>	LCSD	3	0.31	1	Fair	Fair	Med / Low	High	
/T0006	760	45	<i>Ficus microcarpa</i>	LCSD	4	0.47	2	Fair	Fair	Med / Low	High	
/T0006	761	45	<i>Ficus microcarpa</i>	LCSD	2	0.31	2	Poor	Fair	Low	High	
/T0006	762	45	<i>Acacia confusa</i>	LCSD	5	0.63	3	Poor	Fair	Low	Low	
/T0006	763	46	<i>Acacia confusa</i>	LCSD	4	0.31	2	Fair	Fair	Med / Low	Low	
/T0006	764	46	<i>Acacia confusa</i>	LCSD	6	0.79	5	Poor	Fair	Low	Low	Short trunk with multi-branches
/T0006	765	46	<i>Acacia confusa</i>	LCSD	5	0.63	3	Poor	Fair	Low	Low	Short trunk with multi-branches
/T0006	766	46, 47	<i>Ficus microcarpa</i>	LCSD	4	0.47	3	Poor	Fair	Low	High	Short trunk with multi-branches
/T0006	767	47	<i>Acacia confusa</i>	LCSD	4	0.31	2	Fair	Fair	Med / Low	Low	
/T0006	768	47	<i>Ficus microcarpa</i>	LCSD	4	0.31	3	Fair	Fair	Med / Low	High	Short trunk with two main branches
/T0006	769	47	<i>Acacia confusa</i>	LCSD	3	0.63	4	Poor	Fair	Low	Low	Short trunk with multi-branches
/T0006	770	41, 48	<i>Acacia confusa</i>	LCSD	3	0.47	3	Poor	Fair	Low	Low	Short trunk with two main branches
/T0006	771	41, 48	<i>Acacia confusa</i>	LCSD	4	0.63	3	Poor	Fair	Low	Low	Short trunk with two main branches
/T0006	772	48	<i>Acacia confusa</i>	LCSD	4	0.31	2	Poor	Fair	Low	Low	Short trunk with two main branches
/T0006	773	49	<i>Ficus microcarpa</i>	LCSD	1.7	0.31	1	Poor	Fair	Low	High	
/T0006	774	41, 49	<i>Acacia confusa</i>	LCSD	5	0.63	4	Poor	Fair	Low	Low	Short trunk with two main branches
/T0006	775	41, 49	<i>Acacia auriculiformis</i>	LCSD	4	0.63	4	Poor	Fair	Low	Low	Short trunk with two main branches
/T0006	776	50	<i>Acacia confusa</i>	LCSD	2	0.31	1	Poor	Fair	Low	Low	
/T0006	777	41, 50	<i>Acacia confusa</i>	LCSD	4	0.47	3	Poor	Fair	Low	Low	Short trunk with two main branches
/T0006	778	50	<i>Acacia auriculiformis</i>	LCSD	4	0.47	5	Poor	Fair	Low	Low	Short trunk with two main branches
/T0006	779	51	<i>Acacia confusa</i>	LCSD	4	0.31	3	Poor	Fair	Low	Low	Short trunk with two main branches
/T0006	780	41, 51	<i>Acacia confusa</i>	LCSD	4	0.31	3	Fair	Fair	Med / Low	Low	
/T0006	781	51	<i>Acacia confusa</i>	LCSD	4	0.63	4	Poor	Fair	Low	Low	
/T0006	782	51	<i>Acacia confusa</i>	LCSD	5	0.79	4	Poor	Fair	Low	Low	Short trunk with two main branches
/T0006	783	51	<i>Acacia confusa</i>	LCSD	3	0.31	1	Poor	Fair	Low	Low	Short trunk with two main branches
/T0006	784	40	<i>Acacia confusa</i>	LCSD	5	0.79	3	Fair	Fair	Med / Low	Low	
/T0006	785	40	<i>Acacia confusa</i>	LCSD	4	0.47	3	Fair	Fair	Med / Low	Low	
/T0006	786	52	<i>Casuarina equisetifolia</i>	LCSD	5	0.47	4	Fair	Fair	Med / Low	Low	
/T0006	787	52	<i>Acacia confusa</i>	LCSD	5	0.79	4	Fair	Fair	Med / Low	Low	
/T0006	788	52	<i>Acacia confusa</i>	LCSD	5	1.10	4	Fair	Fair	Med / Low	Low	
/T0006	789	52	<i>Acacia confusa</i>	LCSD	4	0.47	3	Poor	Fair	Low	Low	
/T0006	790	52	<i>Acacia confusa</i>	LCSD	4	0.47	4	Fair	Fair	Med / Low	Low	
/T0006	791	54	<i>Acacia confusa</i>	LCSD	4	0.31	1	Fair	Fair	Med / Low	Low	
/T0006	792	54	<i>Acacia confusa</i>	LCSD	4	0.31	3	Fair	Fair	Med / Low	Low	
/T0006	793	53	<i>Acacia confusa</i>	LCSD	4	0.47	4	Poor	Fair	Low	Low	
/T0006	794	54	<i>Casuarina equisetifolia</i>	LCSD	6	0.31	3	Fair	Fair	Med / Low	Low	
/T0006	795	54	<i>Acacia confusa</i>	LCSD	5	0.47	4	Fair	Fair	Med / Low	Low	
/T0006	796	53	<i>Acacia confusa</i>	LCSD	4	0.31	3	Fair	Fair	Med / Low	Low	
/T0006	797	40, 44	<i>Acacia confusa</i>	LCSD	4	0.94	3	Fair	Fair	Med / Low	Low	
/T0006	798	55	<i>Casuarina equisetifolia</i>	LCSD	5	0.31	4	Fair	Fair	Med / Low	Low	
/T0006	799	40, 53	<i>Casuarina equisetifolia</i>	LCSD	6	0.31	4	Fair	Fair	Med / Low	Low	
/T0006	800	56	<i>Casuarina equisetifolia</i>	LCSD	6	0.31	3	Poor	Fair	Low	Low	
/T0006	801	55	<i>Casuarina equisetifolia</i>	LCSD	6	0.31	3	Fair	Fair	Med / Low	Low	
/T0006	802	57	<i>Casuarina equisetifolia</i>	LCSD	6	0.63	5	Poor	Fair	Low	Low	
/T0006	803	57	<i>Casuarina equisetifolia</i>	LCSD	6	0.63	4	Fair	Fair	Med / Low	Low	
/T0006	804	55	<i>Casuarina equisetifolia</i>	LCSD	6	0.31	3	Fair	Fair	Med / Low	Low	

## Existing Tree Assessment Schedule

SHEET No. KGS801/CB	TREE No.	PHOTO No.	BOTANICAL NAME	JURISDICTION (LCSD, LND ASD or AFCD)	SIZE (m)			FORM Good/Fair/Poor	HEALTH (Good/Fair/Poor)	AMENITY VALUE (High/Med/Low)	SURVIVAL RATE after Transplanting	REMARKS
					HEIGHT	GIRTH	SPREAD					
/T0006	805	56	<i>Acacia auriculiformis</i>	LCSD	6	0.47	4	Fair	Fair	Med / Low	Low	
/T0006	806	40, 59	<i>Casuarina equisetifolia</i>	LCSD	6	0.47	4	Fair	Fair	Med / Low	Low	
/T0006	807	40, 59	<i>Casuarina equisetifolia</i>	LCSD	6	0.47	3	Fair	Fair	Med / Low	Low	
/T0006	808	56	<i>Acacia confusa</i>	LCSD	5	0.31	2	Poor	Fair	Low	Low	
/T0006	809	55	Dead Tree	LCSD	5	0.31	1					
/T0006	810	55, 58	<i>Acacia confusa</i>	LCSD	5	0.31	4	Poor	Fair	Low	Low	
/T0006	811	57	<i>Casuarina equisetifolia</i>	LCSD	6	0.63	3	Fair	Fair	Med / Low	Low	
/T0006	812	57	<i>Acacia confusa</i>	LCSD	3	0.31	3	Fair	Fair	Med / Low	Low	
/T0006	813	57	<i>Acacia confusa</i>	LCSD	2.3	0.31	1.5	Fair	Fair	Med / Low	Low	
/T0006	814	40, 44	<i>Acacia confusa</i>	LCSD	5	0.47	4	Fair	Fair	Med / Low	Low	
/T0006	815	40, 44	<i>Acacia confusa</i>	LCSD	4	0.47	3	Fair	Fair	Med / Low	Low	
/T0006	816	58	<i>Acacia confusa</i>	LCSD	4	0.47	2	Poor	Fair	Low	Low	
/T0006	817	60	<i>Acacia confusa</i>	LCSD	4	0.31	2	Fair	Fair	Med / Low	Low	
/T0006	818	59	<i>Acacia confusa</i>	LCSD	4	0.47	4	Poor	Fair	Low	Low	
/T0006	819	40, 60	<i>Acacia confusa</i>	LCSD	5	0.63	4	Poor	Fair	Low	Low	
/T0006	820	40, 60	<i>Acacia confusa</i>	LCSD	6	0.47	3	Fair	Fair	Med / Low	Low	
/T0006	821	58	<i>Acacia confusa</i>	LCSD	6	0.47	4	Fair	Fair	Med / Low	Low	
/T0006	822	40, 44	<i>Acacia confusa</i>	LCSD	4	0.31	3	Fair	Fair	Med / Low	Low	
/T0006	823	40, 44	<i>Acacia confusa</i>	LCSD	4	0.47	3	Fair	Fair	Med / Low	Low	
/T0006	824	58	<i>Acacia confusa</i>	LCSD	4	0.47	3	Fair	Fair	Med / Low	Low	
/T0006	825	61	<i>Acacia confusa</i>	LCSD	5	0.31	4	Poor	Fair	Low	Low	
/T0006	826	61	<i>Acacia confusa</i>	LCSD	5	0.31	3	Poor	Fair	Low	Low	
/T0006	827	40, 61	<i>Acacia auriculiformis</i>	LCSD	6	0.47	3	Fair	Fair	Med / Low	Low	
/T0006	828	40, 44	<i>Acacia auriculiformis</i>	LCSD	5	0.47	4	Fair	Fair	Med / Low	Low	
/T0006	829	40	<i>Acacia confusa</i>	LCSD	6	0.31	3	Fair	Fair	Med / Low	Low	
/T0006	830	40, 44	<i>Acacia confusa</i>	LCSD	3	0.31	2	Fair	Fair	Med / Low	Low	
/T0006	831	62	<i>Acacia confusa</i>	LCSD	4	0.63	3	Fair	Fair	Med / Low	Low	
/T0006	832	40, 44	<i>Acacia confusa</i>	LCSD	3	0.31	2	Fair	Fair	Med / Low	Low	
/T0006	833	62	<i>Acacia confusa</i>	LCSD	3	0.47	3	Poor	Fair	Low	Low	
/T0006	834	62	<i>Acacia confusa</i>	LCSD	4	0.31	3	Fair	Fair	Med / Low	Low	
/T0006	835	62	<i>Acacia confusa</i>	LCSD	3	0.63	3	Fair	Fair	Med / Low	Low	
/T0006	836	40, 44	<i>Acacia auriculiformis</i>	LCSD	6	0.63	4	Fair	Fair	Med / Low	Low	
/T0006	837	40	<i>Casuarina equisetifolia</i>	LCSD	6	0.48	4	Fair	Fair	Med / Low	Low	
/T0006	838	63	<i>Casuarina equisetifolia</i>	LCSD	7	0.63	4	Fair	Fair	Med / Low	Low	
/T0006	839	40, 44	Dead Tree	LCSD	6	0.31	1					
/T0006	840	40	<i>Casuarina equisetifolia</i>	LCSD	6	0.31	4	Fair	Fair	Med / Low	Low	
/T0006	841	40	<i>Acacia auriculiformis</i>	LCSD	7	0.47	4	Fair	Fair	Med / Low	Low	
/T0006	842	64	<i>Acacia confusa</i>	LCSD	5	0.31	2	Fair	Fair	Med / Low	Low	
/T0006	843	64	<i>Casuarina equisetifolia</i>	LCSD	5	0.47	3	Fair	Fair	Med / Low	Low	
/T0006	844	63	<i>Casuarina equisetifolia</i>	LCSD	7	0.31	3	Fair	Fair	Med / Low	Low	
/T0006	845	66	<i>Eucalyptus robusta</i>	LCSD	9	0.63	4	Fair	Fair	Med	Low	
/T0006	846	40, 44	<i>Casuarina equisetifolia</i>	LCSD	8	0.47	5	Fair	Fair	Med / Low	Low	
/T0006	847	44	<i>Casuarina equisetifolia</i>	LCSD	7	0.63	4	Fair	Fair	Med / Low	Low	
/T0006	848	63, 66	<i>Acacia confusa</i>	LCSD	5	0.94	4	Poor	Fair	Low	Low	
/T0006	849	63, 66	<i>Acacia confusa</i>	LCSD	6	0.31	3	Poor	Fair	Low	Low	
/T0006	850	67	<i>Acacia confusa</i>	LCSD	6	0.47	3	Fair	Fair	Med / Low	Low	
/T0006	851	40, 44	<i>Acacia confusa</i>	LCSD	6	0.31	2	Fair	Fair	Med / Low	Low	
/T0006	852	40, 44	<i>Acacia confusa</i>	LCSD	4	0.31	3	Fair	Fair	Med / Low	Low	
/T0006	853	65	<i>Acacia confusa</i>	LCSD	5	0.47	3	Poor	Fair	Low	Low	
/T0006	854	65	<i>Acacia confusa</i>	LCSD	5	0.31	3	Fair	Fair	Med / Low	Low	
/T0006	855	39, 64	<i>Acacia auriculiformis</i>	LCSD	5	0.47	3	Fair	Fair	Med / Low	Low	
/T0006	856	64	<i>Acacia confusa</i>	LCSD	5	0.63	4	Fair	Fair	Med / Low	Low	
/T0006	857	65	<i>Acacia confusa</i>	LCSD	4	0.31	3	Poor	Fair	Low	Low	
/T0006	858	67	<i>Acacia confusa</i>	LCSD	5	0.31	4	Poor	Fair	Low	Low	
/T0006	859	47, 67	<i>Acacia confusa</i>	LCSD	4	0.63	3	Poor	Fair	Low	Low	
/T0006	860	67	<i>Eucalyptus citriodora</i>	LCSD	8	0.47	4	Fair	Fair	Med	Low	
/T0006	861	39, 44	<i>Eucalyptus robusta</i>	LCSD	9	0.47	4	Fair	Fair	Med	Low	
/T0006	862	39, 44	Dead Tree	LCSD	5	0.31	1					
/T0006	863	68	<i>Acacia confusa</i>	LCSD	4	0.47	3	Poor	Fair	Low	Low	Short trunk with multi-branches
/T0006	864	69	<i>Casuarina equisetifolia</i>	LCSD	6	0.31	4	Fair	Fair	Med / Low	Low	
/T0006	865	39	<i>Acacia auriculiformis</i>	LCSD	5	0.63	4	Fair	Fair	Med / Low	Low	
/T0006	866	39	<i>Acacia auriculiformis</i>	LCSD	6	0.79	5	Fair	Fair	Med / Low	Low	
/T0006	867	39, 44	<i>Casuarina equisetifolia</i>	LCSD	5	0.31	2	Fair	Fair	Med / Low	Low	
/T0006	868	68	<i>Acacia confusa</i>	LCSD	5	0.31	2	Poor	Fair	Low	Low	
/T0006	869	69	<i>Casuarina equisetifolia</i>	LCSD	6	0.31	3	Poor	Fair	Low	Low	

## Existing Tree Assessment Schedule

SHEET No. KGS801/CB	TREE No.	PHOTO No.	BOTANICAL NAME	JURISDICTION (LCSD, LND ASD or AFCD)	SIZE (m)			FORM Good/Fair/Poor	HEALTH (Good/Fair/Poor)	AMENITY VALUE (High/Med/Low)	SURVIVAL RATE after Transplanting	REMARKS
					HEIGHT	GIRTH	SPREAD					
/T0006	870	39	<i>Casuarina equisetifolia</i>	LCSD	6	0.31	4	Fair	Fair	Med / Low	Low	Outside Gazettal Boundary
/T0006	871	39, 44	<i>Acacia confusa</i>	LCSD	4	0.31	3	Fair	Fair	Med / Low	Low	Outside Gazettal Boundary
/T0006	872	39, 44	<i>Casuarina equisetifolia</i>	LCSD	6	0.31	3	Fair	Fair	Med / Low	Low	
/T0006	873	39, 44	<i>Acacia confusa</i>	LCSD	4	0.63	3	Fair	Fair	Med / Low	Low	
/T0006	874	44, 71	<i>Acacia confusa</i>	LCSD	5	0.79	4	Poor	Fair	Low	Low	Short trunk with two main branches
/T0006	875	39, 44	<i>Acacia confusa</i>	LCSD	4	0.63	3	Poor	Fair	Low	Low	Short trunk with two main branches
/T0006	876	71	<i>Acacia confusa</i>	LCSD	5	0.31	3	Poor	Fair	Low	Low	Short trunk with multi-branches
/T0006	877	70	<i>Acacia confusa</i>	LCSD	4	0.63	3	Fair	Fair	Med / Low	Low	
/T0006	878	69	<i>Acacia confusa</i>	LCSD	4	0.31	3	Poor	Fair	Low	Low	Short trunk with two main branches
/T0006	879	39, 44	<i>Acacia auriculiformis</i>	LCSD	4	0.31	2	Fair	Fair	Med / Low	Low	Outside Gazettal Boundary
/T0006	880	39	<i>Acacia confusa</i>	LCSD	4	0.94	3	Fair	Fair	Med / Low	Low	Outside Gazettal Boundary
/T0006	881	39	<i>Acacia auriculiformis</i>	LCSD	5	0.63	4	Fair	Fair	Med / Low	Low	Outside Gazettal Boundary
/T0006	882	39, 44	<i>Acacia auriculiformis</i>	LCSD	5	0.63	3	Fair	Fair	Med / Low	Low	Outside Gazettal Boundary
/T0006	883	70	<i>Acacia confusa</i>	LCSD	5	0.63	4	Poor	Fair	Low	Low	Short trunk with multi-branches
/T0006	884	39, 44	<i>Acacia confusa</i>	LCSD	4	0.47	3	Fair	Fair	Med / Low	Low	
/T0006	885	39, 44	<i>Acacia confusa</i>	LCSD	4	0.31	3	Fair	Fair	Med / Low	Low	
/T0006	886	39, 44	<i>Acacia confusa</i>	LCSD	3	0.31	2	Fair	Fair	Med / Low	Low	
/T0006	887	44, 73	<i>Acacia confusa</i>	LCSD	4	0.47	2	Poor	Fair	Low	Low	
/T0006	888	73	<i>Acacia confusa</i>	LCSD	5	0.63	4	Poor	Fair	Low	Low	Short trunk with multi-branches
/T0006	889	70, 73	<i>Acacia confusa</i>	LCSD	4	0.31	3	Poor	Fair	Low	Low	Short trunk with two main branches
/T0006	890	72	<i>Acacia confusa</i>	LCSD	5	0.31	4	Poor	Fair	Low	Low	Short trunk with two main branches
/T0006	891	39	<i>Acacia confusa</i>	LCSD	5	0.47	3	Fair	Fair	Med / Low	Low	Outside Gazettal Boundary
/T0006	892	72	<i>Acacia confusa</i>	LCSD	5	0.63	3	Poor	Fair	Low	Low	Short trunk with two main branches; Outside Gazettal Boundary
/T0006	893	44, 72	<i>Acacia confusa</i>	LCSD	5	0.63	5	Poor	Fair	Low	Low	Short trunk with two main branches; Outside Gazettal Boundary
/T0006	894	44, 73	<i>Acacia confusa</i>	LCSD	4	0.63	3	Poor	Fair	Low	Low	
/T0006	895	43, 44, 73	<i>Acacia confusa</i>	LCSD	4	0.47	3	Poor	Fair	Low	Low	Short trunk with two main branches
/T0006	896	43, 44, 74	<i>Acacia confusa</i>	LCSD	4	0.31	3	Fair	Fair	Med / Low	Low	
/T0006	897	44, 74	<i>Casuarina equisetifolia</i>	LCSD	5	0.31	2	Fair	Fair	Med / Low	Low	
/T0006	898	43, 75	<i>Casuarina equisetifolia</i>	LCSD	5	0.31	3	Fair	Fair	Med / Low	Low	
/T0006	899	75	<i>Casuarina equisetifolia</i>	LCSD	6	0.31	3	Poor	Fair	Low	Low	
/T0006	900	44, 75	<i>Acacia confusa</i>	LCSD	5	0.31	2	Fair	Fair	Med / Low	Low	Outside Gazettal Boundary
/T0006	901	39, 75	<i>Acacia confusa</i>	LCSD	5	0.63	4	Poor	Fair	Low	Low	Outside Gazettal Boundary
/T0006	902	39, 43	<i>Casuarina equisetifolia</i>	LCSD	6	0.31	3	Fair	Fair	Med / Low	Low	
/T0006	903	43, 44, 74	<i>Casuarina equisetifolia</i>	LCSD	6	0.63	4	Fair	Fair	Med / Low	Low	
/T0006	904	43, 74	<i>Casuarina equisetifolia</i>	LCSD	4	0.31	3	Fair	Fair	Med / Low	Low	
/T0006	905	43, 74	<i>Sapium sebiferum</i>	LCSD	4	0.31	3	Fair	Fair	Med / Low	Low	
/T0006	906	39, 76	<i>Sapium sebiferum</i>	LCSD	5	0.63	3	Fair	Fair	Med / Low	Low	
/T0006	907	43, 74	<i>Casuarina equisetifolia</i>	LCSD	6	0.47	4	Fair	Fair	Med / Low	Low	
/T0006	908	39, 43, 76	<i>Sapium sebiferum</i>	LCSD	5	0.63	3	Fair	Fair	Med / Low	Low	
/T0006	909	39, 43, 76	<i>Sapium sebiferum</i>	LCSD	5	0.63	2	Fair	Fair	Med / Low	Low	
/T0006	910	43, 76	<i>Casuarina equisetifolia</i>	LCSD	5	0.31	4	Fair	Fair	Med / Low	Low	
/T0006	911	43	<i>Leucaena leucocephala</i>	LCSD	4	0.79	4	Fair	Fair	Low	High	Unplanned wild growth
/T0006	912	43, 77	<i>Syzygium cumini</i>	LCSD	3	0.31	2	Fair	Fair	Med / Low	Med	
/T0006	913	43, 77	<i>Syzygium cumini</i>	LCSD	2	0.31	1.5	Fair	Fair	Med / Low	Med	
/T0006	914	43, 77	<i>Syzygium cumini</i>	LCSD	3	0.31	2	Fair	Fair	Med / Low	Med	
/T0006	915	43	<i>Acacia confusa</i>	LCSD	5	0.31	2	Fair	Fair	Med / Low	Low	
/T0006	916	43	<i>Casuarina equisetifolia</i>	LCSD	4	0.47	2	Fair	Fair	Med / Low	Low	
/T0006	917	43	<i>Casuarina equisetifolia</i>	LCSD	6	0.63	4	Fair	Fair	Med / Low	Low	
/T0006	918	43, 77	<i>Casuarina equisetifolia</i>	LCSD	7	0.63	4	Fair	Fair	Med / Low	Low	
/T0006	919	42	<i>Casuarina equisetifolia</i>	LCSD	5	0.63	4	Fair	Fair	Med / Low	Low	
/T0006	920	43	<i>Casuarina equisetifolia</i>	LCSD	6	0.31	3	Fair	Fair	Med / Low	Low	
/T0006	921	42, 43	<i>Acacia confusa</i>	LCSD	4	0.47	2	Fair	Fair	Med / Low	Low	
/T0006	922	42, 43	<i>Acacia confusa</i>	LCSD	4	0.47	4	Fair	Fair	Med / Low	Low	
/T0006	923	42	<i>Acacia confusa</i>	LCSD	4	0.63	3	Fair	Fair	Med / Low	Low	
/T0006	924	42	<i>Acacia confusa</i>	LCSD	4	0.47	3	Fair	Fair	Med / Low	Low	
/T0006	925	42	<i>Casuarina equisetifolia</i>	LCSD	4	0.31	3	Fair	Fair	Med / Low	Low	
/T0006	926	42	<i>Acacia confusa</i>	LCSD	5	0.47	4	Fair	Fair	Med / Low	Low	
/T0006	927	80	<i>Acacia confusa</i>	LCSD	5	0.47	4	Fair	Fair	Med / Low	Low	
/T0006	928	80	<i>Syzygium cumini</i>	LCSD	5	0.63	2	Fair	Fair	Med / Low	Med	
/T0006	929	78	<i>Syzygium cumini</i>	LCSD	3	0.31	2	Fair	Fair	Med / Low	Med	
/T0006	930	78	<i>Casuarina equisetifolia</i>	LCSD	6	0.47	3	Fair	Fair	Med / Low	Low	
/T0006	931	78	<i>Syzygium cumini</i>	LCSD	5	0.47	3	Fair	Fair	Med / Low	Low	
/T0006	932	80	<i>Syzygium cumini</i>	LCSD	5	0.47	3	Poor	Poor	Low	Med	Loose bark was found on trunk
/T0006	933	42	<i>Casuarina equisetifolia</i>	LCSD	6	0.47	4	Fair	Fair	Med / Low	Low	
/T0006	934	42	<i>Acacia confusa</i>	LCSD	5	0.47	3	Fair	Fair	Med / Low	Low	

## Existing Tree Assessment Schedule

SHEET No. KGS801/CB	TREE No.	PHOTO No.	BOTANICAL NAME	JURISDICTION (LCSD, LND ASD or AFCD)	SIZE (m)			FORM Good/Fair/Poor	HEALTH (Good/Fair/Poor)	AMENITY VALUE (High/Med/Low)	SURVIVAL RATE after Transplanting	REMARKS
					HEIGHT	GIRTH	SPREAD					
/T0006	935	42	<i>Acacia confusa</i>	LCSD	6	0.31	4	Fair	Fair	Med / Low	Low	
/T0006	936	42	<i>Acacia confusa</i>	LCSD	5	0.47	3	Fair	Fair	Med / Low	Low	
/T0006	937	42, 79	<i>Acacia confusa</i>	LCSD	4	0.63	3	Fair	Fair	Med / Low	Low	
/T0006	938	42	<i>Acacia confusa</i>	LCSD	4	0.79	3	Fair	Fair	Med / Low	Low	
/T0006	939	42	<i>Acacia confusa</i>	LCSD	4	0.47	4	Fair	Fair	Med / Low	Low	
/T0006	940	78	<i>Acacia confusa</i>	LCSD	4	0.31	2	Fair	Fair	Med / Low	Low	
/T0006	941	42	<i>Acacia confusa</i>	LCSD	4	0.47	5	Fair	Fair	Med / Low	Low	
/T0006	942	78	<i>Acacia confusa</i>	LCSD	6	0.63	4	Fair	Fair	Med / Low	Low	
/T0006	943	107	<i>Leucaena leucocephala</i>	LCSD	6	0.47	3	Fair	Fair	Low	High	Unplanned wild growth
/T0006	944	107	<i>Acacia auriculiformis</i>	LCSD	6	0.79	5	Poor	Fair	Low	Low	Short trunk with two main branches
/T0006	945	108	<i>Acacia auriculiformis</i>	LCSD	6	0.47	5	Fair	Fair	Med / Low	Low	
/T0006	946	108	<i>Acacia confusa</i>	LCSD	7	1.26	5	Poor	Fair	Low	Low	Short trunk with multi-branches
/T0006	947	109	<i>Acacia auriculiformis</i>	LCSD	6	0.63	5	Fair	Fair	Med / Low	Low	
/T0006	948	109	<i>Syzygium cumini</i>	LCSD	4	0.31	1	Fair	Fair	Med	Med	
/T0006	949	112	<i>Syzygium cumini</i>	LCSD	3	0.31	2	Fair	Fair	Med	Med	
/T0006	950	112	<i>Acacia confusa</i>	LCSD	6	0.79	4	Poor	Fair	Low	Low	
/T0006	951	106	<i>Acacia confusa</i>	LCSD	6	0.79	5	Fair	Fair	Med / Low	Low	
/T0006	952	106	<i>Acacia confusa</i>	LCSD	4	0.31	3	Poor	Fair	Low	Low	
/T0006	953	112	<i>Acacia confusa</i>	LCSD	5	0.31	3	Poor	Fair	Low	Low	
/T0006	954	109	<i>Acacia confusa</i>	LCSD	4	0.47	3	Fair	Fair	Med / Low	Low	
/T0006	955	110	<i>Syzygium cumini</i>	LCSD	3	0.31	2	Fair	Fair	Med / Low	Med	
/T0006	956	111	<i>Acacia confusa</i>	LCSD	5	1.10	4	Poor	Fair	Low	Low	
/T0006	957	106	<i>Acacia confusa</i>	LCSD	5	0.47	3	Fair	Fair	Med / Low	Low	
/T0006	958	106	<i>Acacia confusa</i>	LCSD	5	0.47	3	Fair	Fair	Med / Low	Low	
/T0006	959	111	<i>Acacia confusa</i>	LCSD	4	0.47	3	Poor	Fair	Low	Low	
/T0006	960	110	<i>Acacia confusa</i>	LCSD	5	0.31	4	Fair	Fair	Med / Low	Low	
/T0006	961	110	<i>Syzygium cumini</i>	LCSD	4	0.31	3	Fair	Fair	Med / Low	Low	
/T0006	962	104, 105	<i>Leucaena leucocephala</i>	LCSD	5	1.26	4	Fair	Fair	Med / Low	High	
/T0006	963	104	<i>Leucaena leucocephala</i>	LCSD	3	0.31	3	Fair	Fair	Low	High	Unplanned wild growth
/T0006	964	104	<i>Ficus microcarpa</i>	LCSD	4	0.31	3	Fair	Fair	Med / Low	High	
/T0006	965	103	<i>Acacia confusa</i>	LCSD	5	0.79	4	Fair	Fair	Med / Low	Low	
/T0006	966	103	<i>Acacia confusa</i>	LCSD	5	0.79	3	Fair	Fair	Med / Low	Low	
/T0006	967	101	<i>Casuarina equisetifolia</i>	LCSD	7	0.79	4	Fair	Fair	Med / Low	Low	
/T0006	968	101	<i>Casuarina equisetifolia</i>	LCSD	7	0.79	4	Fair	Fair	Med / Low	Low	
/T0006	969	101	<i>Acacia auriculiformis</i>	LCSD	6	0.79	4	Fair	Fair	Med / Low	Low	
/T0006	970	101	<i>Casuarina equisetifolia</i>	LCSD	6	0.31	4	Fair	Fair	Med / Low	Low	
/T0006	971	103	<i>Acacia auriculiformis</i>	LCSD	7	0.47	4	Fair	Fair	Med / Low	Low	
/T0006	972	102	<i>Melia azedarach</i>	LCSD	8	0.63	4	Fair	Fair	Med / Low	Low	
/T0006	973	102	<i>Casuarina equisetifolia</i>	LCSD	7	0.47	4	Fair	Fair	Med / Low	Low	
/T0006	974	100	<i>Casuarina equisetifolia</i>	LCSD	9	0.47	4	Fair	Fair	Med / Low	Low	
/T0006	975	100	<i>Casuarina equisetifolia</i>	LCSD	6	0.47	4	Fair	Fair	Med / Low	Low	
/T0006	976	102	<i>Casuarina equisetifolia</i>	LCSD	5	0.47	3	Fair	Fair	Med / Low	Low	
/T0006	977	100	<i>Casuarina equisetifolia</i>	LCSD	4	0.31	2	Fair	Fair	Med / Low	Low	
/T0006	978	99	<i>Acacia confusa</i>	LCSD	5	0.31	3	Fair	Fair	Med / Low	Low	
/T0006	979	97, 99	<i>Acacia confusa</i>	LCSD	5	0.79	4	Poor	Fair	Low	Low	
/T0006	980	97	<i>Acacia confusa</i>	LCSD	4	0.79	3	Poor	Fair	Low	Low	
/T0006	981	81	<i>Leucaena leucocephala</i>	LCSD	6	0.47	4	Fair	Fair	Low	High	Unplanned wild growth
/T0006	982	81	<i>Leucaena leucocephala</i>	LCSD	5	0.47	4	Fair	Fair	Low	High	Unplanned wild growth
/T0006	983	97	<i>Leucaena leucocephala</i>	LCSD	4	0.47	3	Poor	Fair	Low	High	Unplanned wild growth
/T0006	984	97	<i>Acacia confusa</i>	LCSD	3	0.31	2	Poor	Fair	Low	Low	
/T0006	985	97	<i>Acacia confusa</i>	LCSD	4	0.31	2	Poor	Fair	Low	Low	
/T0006	986	98	<i>Acacia confusa</i>	LCSD	4	0.47	2	Fair	Fair	Med / Low	Low	
/T0006	987	96	<i>Acacia confusa</i>	LCSD	4	0.47	3	Fair	Fair	Med / Low	Low	
/T0006	988	96	<i>Syzygium cumini</i>	LCSD	4	0.31	1	Fair	Fair	Med / Low	Med	
/T0006	989	96	<i>Acacia confusa</i>	LCSD	4	0.31	3	Poor	Fair	Low	Low	
/T0006	990	98	<i>Acacia confusa</i>	LCSD	5	0.79	4	Fair	Fair	Med / Low	Low	
/T0006	991	81	<i>Leucaena leucocephala</i>	LCSD	5	0.79	4	Fair	Fair	Low	High	Unplanned wild growth
/T0006	992	81	<i>Acacia confusa</i>	LCSD	5	0.47	3	Fair	Fair	Med / Low	Low	
/T0006	993	81	<i>Leucaena leucocephala</i>	LCSD	7	0.94	5	Fair	Fair	Low	High	Unplanned wild growth
/T0006	994	94	<i>Acacia auriculiformis</i>	LCSD	5	0.47	4	Fair	Fair	Med / Low	Low	
/T0006	995	94	<i>Acacia auriculiformis</i>	LCSD	6	0.79	4	Poor	Fair	Low	Low	
/T0006	996	94	<i>Acacia confusa</i>	LCSD	2.2	0.31	1.5	Poor	Fair	Low	Low	Short trunk with two main branches
/T0006	997	94	<i>Casuarina equisetifolia</i>	LCSD	5	0.79	4	Fair	Fair	Med / Low	Low	
/T0006	998	95	<i>Casuarina equisetifolia</i>	LCSD	6	0.47	4	Fair	Fair	Med / Low	Low	Unplanned wild growth
/T0006	999	94	<i>Leucaena leucocephala</i>	LCSD	5	0.31	3	Fair	Fair	Low	High	Unplanned wild growth

## Existing Tree Assessment Schedule

SHEET No. KGS801/CB	TREE No.	PHOTO No.	BOTANICAL NAME	JURISDICTION (LCSD, LND ASD or AFCD)	SIZE (m)			FORM Good/Fair/Poor	HEALTH (Good/Fair/Poor)	AMENITY VALUE (High/Med/Low)	SURVIVAL RATE after Transplanting	REMARKS
					HEIGHT	GIRTH	SPREAD					
/T0006	1600	92	<i>Acacia confusa</i>	LCSD	4	0.31	3	Fair	Fair	Med / Low	Low	
/T0006	1601	93	<i>Acacia confusa</i>	LCSD	3	0.31	1	Poor	Fair	Low	Low	Short trunk with two main branches
/T0006	1602	82, 93	<i>Acacia confusa</i>	LCSD	5	0.79	4	Poor	Fair	Low	Low	
/T0006	1603	91, 92	<i>Acacia confusa</i>	LCSD	5	0.31	1	Poor	Fair	Low	Low	Leaning trunk
/T0006	1604	91	Dead Tree	LCSD	4	0.31	3					
/T0006	1605	90	<i>Casuarina equisetifolia</i>	LCSD	3	0.31	2	Fair	Fair	Med / Low	Low	
/T0006	1606	90	<i>Casuarina equisetifolia</i>	LCSD	4	0.31	3	Fair	Fair	Med / Low	Low	
/T0006	1607	91, 92	<i>Casuarina equisetifolia</i>	LCSD	7	0.47	2	Fair	Fair	Med / Low	Low	
/T0006	1608	91	<i>Acacia auriculiformis</i>	LCSD	4	0.31	2	Poor	Fair	Low	Low	Short trunk with multi-branches
/T0006	1609	82	<i>Casuarina equisetifolia</i>	LCSD	4	0.31	3	Fair	Fair	Med / Low	Low	
/T0006	1610	90	<i>Casuarina equisetifolia</i>	LCSD	5	0.31	3	Fair	Fair	Med / Low	Low	
/T0006	1611	82	<i>Casuarina equisetifolia</i>	LCSD	5	0.31	3	Fair	Fair	Med / Low	Low	
/T0006	1612	82	<i>Casuarina equisetifolia</i>	LCSD	3	0.31	1	Fair	Fair	Med / Low	Low	
/T0006	1613	82	<i>Acacia auriculiformis</i>	LCSD	5	0.31	3	Fair	Fair	Med / Low	Low	
/T0006	1614	89	<i>Acacia confusa</i>	LCSD	5	0.31	4	Poor	Fair	Low	Low	
/T0006	1615	89	<i>Acacia confusa</i>	LCSD	4	0.31	4	Poor	Fair	Low	Low	
/T0006	1616	88	<i>Acacia confusa</i>	LCSD	3	0.31	2	Poor	Fair	Low	Low	
/T0006	1617	88	<i>Acacia confusa</i>	LCSD	4	0.31	2	Fair	Fair	Med / Low	Low	
/T0006	1618	88	<i>Acacia confusa</i>	LCSD	4	0.31	3	Fair	Fair	Med / Low	Low	
/T0006	1619	87	<i>Acacia confusa</i>	LCSD	4	0.47	3	Fair	Fair	Med / Low	Low	
/T0006	1620	87	<i>Acacia confusa</i>	LCSD	4	0.31	3	Fair	Fair	Med / Low	Low	
/T0006	1621	87	<i>Acacia confusa</i>	LCSD	4	0.31	2	Poor	Fair	Low	Low	
/T0006	1622	82	<i>Acacia auriculiformis</i>	LCSD	5	0.31	2	Fair	Fair	Med / Low	Low	
/T0006	1623	82	<i>Acacia confusa</i>	LCSD	5	0.47	3	Fair	Fair	Med / Low	Low	
/T0006	1624	82	<i>Casuarina equisetifolia</i>	LCSD	5	0.31	2	Fair	Fair	Med / Low	Low	
/T0006	1625	82	<i>Casuarina equisetifolia</i>	LCSD	5	0.47	2	Fair	Fair	Med / Low	Low	
/T0006	1626	82	<i>Casuarina equisetifolia</i>	LCSD	5	0.47	3	Fair	Fair	Med / Low	Low	
/T0006	1627	82	<i>Acacia auriculiformis</i>	LCSD	5	0.47	3	Fair	Fair	Med / Low	Low	
/T0006	1628	82	<i>Casuarina equisetifolia</i>	LCSD	5	0.31	2	Fair	Fair	Med / Low	Low	
/T0006	1629	82	<i>Acacia auriculiformis</i>	LCSD	5	0.47	3	Fair	Fair	Med / Low	Low	
/T0006	1630	82	<i>Acacia auriculiformis</i>	LCSD	5	0.47	3	Fair	Fair	Med / Low	Low	
/T0006	1631	82	<i>Casuarina equisetifolia</i>	LCSD	6	0.63	4	Fair	Fair	Med / Low	Low	
/T0006	1632	82	<i>Leucaena leucocephala</i>	LCSD	4	0.31	2	Fair	Fair	Low	High	Unplanned wild growth
/T0006	1633	82	<i>Acacia auriculiformis</i>	LCSD	4	0.47	2	Fair	Fair	Med / Low	Low	
/T0006	1634	82	<i>Casuarina equisetifolia</i>	LCSD	4	0.31	2	Fair	Fair	Med / Low	Low	
/T0006	1635	82	<i>Casuarina equisetifolia</i>	LCSD	6	0.31	2	Fair	Fair	Med / Low	Low	
/T0006	1636	82, 85	<i>Casuarina equisetifolia</i>	LCSD	6	0.31	3	Fair	Fair	Med / Low	Low	
/T0006	1637	82	<i>Acacia auriculiformis</i>	LCSD	6	0.31	3	Fair	Fair	Med / Low	Low	
/T0006	1638	82, 85	<i>Casuarina equisetifolia</i>	LCSD	5	0.31	2	Fair	Fair	Med / Low	Low	
/T0006	1639	82, 85	<i>Casuarina equisetifolia</i>	LCSD	4	0.31	2	Fair	Fair	Med / Low	Low	
/T0006	1640	82, 85	<i>Acacia auriculiformis</i>	LCSD	5	0.47	2	Fair	Fair	Med / Low	Low	
/T0006	1641	82	<i>Acacia auriculiformis</i>	LCSD	5	0.47	3	Fair	Fair	Med / Low	Low	
/T0006	1642	82	<i>Casuarina equisetifolia</i>	LCSD	5	0.31	2	Fair	Fair	Med / Low	Low	
/T0006	1643	84	<i>Casuarina equisetifolia</i>	LCSD	5	0.31	2	Fair	Fair	Med / Low	Low	
/T0006	1644	82	<i>Acacia auriculiformis</i>	LCSD	6	0.63	3	Fair	Fair	Med / Low	Low	
/T0006	1645	84	<i>Casuarina equisetifolia</i>	LCSD	6	0.63	2	Fair	Fair	Med / Low	Low	
/T0006	1646	82	<i>Acacia auriculiformis</i>	LCSD	5	0.47	3	Fair	Fair	Med / Low	Low	
/T0006	1647	82	<i>Casuarina equisetifolia</i>	LCSD	7	0.63	3	Fair	Fair	Med / Low	Low	
/T0006	1711	86	<i>Acacia auriculiformis</i>	LCSD	5	0.79	3	Fair	Fair	Med / Low	Low	
/T0006	1712	86	<i>Leucaena leucocephala</i>	LCSD	6	0.63	5	Fair	Fair	Low	High	Unplanned wild growth
/T0006	1713	114	<i>Hibiscus tiliaceus</i>	LCSD	3	0.31	1.2	Fair	Fair	Med	High	Outside Gazettal Boundary
/T0006	1714	114	<i>Khaya senegalensis</i>	LCSD	6	0.63	3	Good	Fair	High	High	
/T0006	1715	114	<i>Lagerstroemia speciosa</i>	LCSD	3	0.31	1.5	Fair	Fair	Med	High	
/T0006	1716	115	<i>Khaya senegalensis</i>	LCSD	7	0.79	4	Good	Fair	High	High	
/T0006	1717	115	<i>Khaya senegalensis</i>	LCSD	7	0.63	3	Fair	Fair	Med	High	
/T0006	1718	115	<i>Khaya senegalensis</i>	LCSD	7	0.79	4	Fair	Fair	Med	High	
/T0006	1719	115	<i>Khaya senegalensis</i>	LCSD	7	0.63	4	Fair	Fair	Med	High	
/T0006	1720	116	<i>Ficus virens</i>	LCSD	4	0.31	2	Fair	Fair	Med	High	
/T0006	1721	116	<i>Ficus virens</i>	LCSD	3	0.31	2	Fair	Fair	Med	High	Bark damage was found on trunk
/T0006	1722	117	<i>Khaya senegalensis</i>	LCSD	6	0.31	4	Good	Fair	High	High	
/T0006	1723	117	<i>Khaya senegalensis</i>	LCSD	6	0.63	4	Fair	Fair	Med	High	
/T0006	1724	118	<i>Khaya senegalensis</i>	LCSD	6	0.63	4	Good	Fair	High	High	
/T0006	1630A	113	<i>Leucaena leucocephala</i>	LCSD	8	0.69	4	Fair	Fair	Low	High	Unplanned wild growth
/T0007	1648	2, 4	<i>Leucaena leucocephala</i>	LCSD	4	0.31	2	Fair	Fair	Low	High	Unplanned wild growth
/T0007	1649	2, 4	<i>Leucaena leucocephala</i>	LCSD	3	0.31	2	Fair	Fair	Low	High	Unplanned wild growth

## Existing Tree Assessment Schedule

SHEET No. KGS801/CB	TREE No.	PHOTO No.	BOTANICAL NAME	JURISDICTION (LCSD, LND ASD or AFCD)	SIZE (m)			FORM Good/Fair/Poor	HEALTH (Good/Fair/Poor)	AMENITY VALUE (High/Med/Low)	SURVIVAL RATE after Transplanting	REMARKS
					HEIGHT	GIRTH	SPREAD					
/T0007	1650	2, 4	<i>Casuarina equisetifolia</i>	LCSD	8	0.79	5	Fair	Fair	Med / Low	Low	
/T0007	1651	2, 4	<i>Casuarina equisetifolia</i>	LCSD	6	0.94	5	Fair	Fair	Med / Low	Low	
/T0007	1652	2, 5	<i>Acacia confusa</i>	LCSD	5	0.63	4	Fair	Fair	Med / Low	Low	
/T0007	1653	2, 5	<i>Acacia confusa</i>	LCSD	5	0.63	3	Fair	Fair	Med / Low	Low	
/T0007	1654	2, 5	<i>Acacia confusa</i>	LCSD	5	0.63	4	Fair	Fair	Med / Low	Low	
/T0007	1655	2	<i>Acacia confusa</i>	LCSD	5	0.63	5	Fair	Fair	Med / Low	Low	
/T0007	1656	2	<i>Acacia confusa</i>	LCSD	5	0.47	3	Fair	Fair	Med / Low	Low	
/T0007	1657	2	<i>Acacia confusa</i>	LCSD	4	0.63	3	Fair	Fair	Med / Low	Low	
/T0007	1658	2	<i>Acacia confusa</i>	LCSD	5	0.63	3	Fair	Fair	Med / Low	Low	
/T0007	1659	2, 6	<i>Acacia confusa</i>	LCSD	5	0.31	3	Poor	Fair	Low	Low	
/T0007	1660	2, 6	<i>Acacia confusa</i>	LCSD	4	0.31	3	Poor	Fair	Low	Low	
/T0007	1661	2	<i>Leucaena leucocephala</i>	LCSD	6	0.31	4	Fair	Fair	Low	High	Unplanned wild growth
/T0007	1662	2, 16	<i>Leucaena leucocephala</i>	LCSD	6	0.47	4	Fair	Fair	Low	High	Unplanned wild growth
/T0007	1663	2, 7	<i>Acacia confusa</i>	LCSD	6	0.79	4	Fair	Fair	Med / Low	Low	
/T0007	1664	2, 8	<i>Acacia confusa</i>	LCSD	6	0.79	4	Fair	Fair	Med / Low	Low	
/T0007	1665	2, 9	<i>Syzygium cumini</i>	LCSD	4	0.63	3	Fair	Fair	Med / Low	Med	
/T0007	1666	1, 16	<i>Leucaena leucocephala</i>	LCSD	5	0.63	3	Fair	Fair	Low	High	Unplanned wild growth
/T0007	1667	1, 16	<i>Leucaena leucocephala</i>	LCSD	4	0.79	4	Fair	Fair	Low	High	Unplanned wild growth
/T0007	1668	1, 16	<i>Leucaena leucocephala</i>	LCSD	5	0.94	4	Fair	Fair	Low	High	Unplanned wild growth
/T0007	1669	1, 15	<i>Leucaena leucocephala</i>	LCSD	5	0.31	4	Fair	Fair	Low	High	Unplanned wild growth
/T0007	1670	1, 5	<i>Leucaena leucocephala</i>	LCSD	4	0.31	3	Fair	Fair	Low	High	Unplanned wild growth
/T0007	1671	1, 15	<i>Leucaena leucocephala</i>	LCSD	4	0.31	3	Fair	Fair	Low	High	Unplanned wild growth
/T0007	1672	2, 4	<i>Leucaena leucocephala</i>	LCSD	5	0.94	4	Fair	Fair	Low	High	Unplanned wild growth
/T0007	1673	2, 4	<i>Leucaena leucocephala</i>	LCSD	4	0.31	3	Fair	Fair	Low	High	Unplanned wild growth
/T0007	1674	1	<i>Leucaena leucocephala</i>	LCSD	3	0.31	2	Fair	Fair	Low	High	Unplanned wild growth
/T0007	1675	1	<i>Acacia confusa</i>	LCSD	4	0.31	2	Fair	Fair	Med / Low	Low	
/T0007	1676	1	<i>Acacia confusa</i>	LCSD	4	0.31	2	Fair	Fair	Med / Low	Low	
/T0007	1677	1	<i>Leucaena leucocephala</i>	LCSD	4	0.47	3	Fair	Fair	Low	High	Unplanned wild growth
/T0007	1678	1, 18	<i>Leucaena leucocephala</i>	LCSD	4	0.79	4	Fair	Fair	Low	High	Unplanned wild growth
/T0007	1679	1, 8	<i>Leucaena leucocephala</i>	LCSD	5	0.63	4	Fair	Fair	Low	High	Unplanned wild growth
/T0007	1680	1, 18	<i>Leucaena leucocephala</i>	LCSD	4	0.31	3	Fair	Fair	Low	High	Unplanned wild growth
/T0007	1681	1, 18	<i>Leucaena leucocephala</i>	LCSD	5	0.31	4	Fair	Fair	Low	High	Unplanned wild growth
/T0007	1682	1, 18	<i>Leucaena leucocephala</i>	LCSD	5	0.31	4	Fair	Fair	Low	High	Unplanned wild growth
/T0007	1683	1, 17	<i>Leucaena leucocephala</i>	LCSD	5	0.63	3	Poor	Fair	Low	High	Unplanned wild growth
/T0007	1684	1	<i>Macaranga tanarius</i>	LCSD	2	0.31	3	Fair	Fair	Med / Low	Low	
/T0007	1685	1	<i>Acacia confusa</i>	LCSD	5	1.10	5	Fair	Fair	Med / Low	Low	
/T0007	1686	1	<i>Leucaena leucocephala</i>	LCSD	6	0.47	4	Fair	Fair	Low	High	Unplanned wild growth
/T0007	1687	1	<i>Leucaena leucocephala</i>	LCSD	4	0.47	3	Fair	Fair	Low	High	Unplanned wild growth
/T0007	1688	1	<i>Leucaena leucocephala</i>	LCSD	4	0.31	3	Fair	Fair	Low	High	Unplanned wild growth
/T0007	1689	1	<i>Leucaena leucocephala</i>	LCSD	5	0.47	3	Fair	Fair	Low	High	Unplanned wild growth
/T0007	1690	1, 3	<i>Leucaena leucocephala</i>	LCSD	4	0.31	3	Fair	Fair	Low	High	Unplanned wild growth
/T0007	1691	1, 3	<i>Leucaena leucocephala</i>	LCSD	6	0.63	4	Fair	Fair	Low	High	Unplanned wild growth
/T0007	1692	1, 3	<i>Leucaena leucocephala</i>	LCSD	5	0.63	4	Fair	Fair	Low	High	Unplanned wild growth
/T0007	1693	1, 3	<i>Leucaena leucocephala</i>	LCSD	5	0.31	4	Fair	Fair	Low	High	Unplanned wild growth
/T0007	1694	1, 3	<i>Leucaena leucocephala</i>	LCSD	5	0.79	5	Fair	Fair	Low	High	Unplanned wild growth
/T0007	1695	1, 3	<i>Leucaena leucocephala</i>	LCSD	5	0.31	4	Fair	Fair	Low	High	Unplanned wild growth
/T0007	1696	1, 10	<i>Syzygium cumini</i>	LCSD	5	0.79	3	Fair	Fair	Med / Low	Med	
/T0007	1697	1, 10	<i>Ficus microcarpa</i>	LCSD	3	0.47	1	Fair	Fair	Med / Low	Low	
/T0007	1698	1, 11	<i>Casuarina equisetifolia</i>	LCSD	5	0.31	4	Fair	Fair	Med / Low	Low	
/T0007	1699	1, 11	<i>Casuarina equisetifolia</i>	LCSD	5	0.31	1	Fair	Fair	Med / Low	Low	
/T0007	1700	1, 12, 13	<i>Acacia auriculiformis</i>	LCSD	5	0.63	2	Fair	Fair	Med / Low	Low	Leading shoot was broken
/T0007	1701	1, 10, 13	<i>Ficus microcarpa</i>	LCSD	4	0.31	1	Fair	Fair	Med / Low	Low	
/T0007	1702	1, 13	<i>Acacia auriculiformis</i>	LCSD	6	0.63	3	Fair	Fair	Med / Low	Low	
/T0007	1703	1, 14	<i>Casuarina equisetifolia</i>	LCSD	6	0.47	2	Fair	Fair	Med / Low	Low	
/T0007	1704	1	<i>Acacia auriculiformis</i>	LCSD	7	0.63	4	Fair	Fair	Med / Low	Low	
/T0007	1705	1	<i>Acacia confusa</i>	LCSD	4	0.31	2	Fair	Fair	Med / Low	Low	
/T0007	1706	1, 3, 14	<i>Casuarina equisetifolia</i>	LCSD	8	0.63	5	Fair	Fair	Med / Low	Low	
/T0007	1707	1, 3, 14	<i>Acacia confusa</i>	LCSD	8	0.79	5	Fair	Fair	Med / Low	Low	
/T0007	1708	1, 3	<i>Leucaena leucocephala</i>	LCSD	5	0.47	4	Fair	Fair	Low	High	Unplanned wild growth
/T0007	1709	1, 3	<i>Leucaena leucocephala</i>	LCSD	4	0.47	3	Fair	Fair	Low	High	Unplanned wild growth
/T0007	1710	1, 3	<i>Leucaena leucocephala</i>	LCSD	4	0.31	3	Fair	Fair	Low	High	Unplanned wild growth
/T0007	1725	19	<i>Michelia alba</i>	LCSD	3		1.4	Fair	Fair	Med	High	Undersize tree
/T0007	1726	19	<i>Lophostemon confertus</i>	LCSD	2.5		1.5	Fair	Fair	Low	High	Undersize tree
/T0007	1727	19	<i>Khaya senegalensis</i>	LCSD	6	0.63	4	Good	Fair	High	High	
/T0007	1728	20	<i>Michelia alba</i>	LCSD	2.5		1	Fair	Fair	Med	High	Undersize tree

## Existing Tree Assessment Schedule

SHEET No. KGS801/CB	TREE No.	PHOTO No.	BOTANICAL NAME	JURISDICTION (LCSD, LND ASD or AFCD)	SIZE (m)			FORM Good/Fair/Poor	HEALTH (Good/Fair/Poor)	AMENITY VALUE (High/Med/Low)	SURVIVAL RATE after Transplanting	REMARKS
					HEIGHT	GIRTH	SPREAD					
/T0007	1729	20	<i>Michelia alba</i>	LCSD	3		1.5	Fair	Fair	Med	High	Undersize tree
/T0007	1730	20	<i>Khaya senegalensis</i>	LCSD	4	0.31	3	Good	Fair	High	High	
/T0007	1731	21	<i>Lophostemon confertus</i>	LCSD	4	0.31	3	Fair	Fair	Low	High	
/T0007	1732	21	<i>Khaya senegalensis</i>	LCSD	6	0.79	4	Fair	Fair	Med	High	
/T0007	1733	22	<i>Khaya senegalensis</i>	LCSD	6	0.47	4	Good	Fair	High	High	
/T0007	1734	22	<i>Khaya senegalensis</i>	LCSD	6	0.63	4	Good	Fair	High	High	
/T0007	1735	23	<i>Casuarina equisetifolia</i>	LCSD	4	0.47	2	Fair	Fair	Med	Low	
/T0007	1736	24	<i>Syzygium cumini</i>	LCSD	2	0.31	1	Fair	Fair	Med / Low	Med	
/T0007	1737	24	<i>Syzygium cumini</i>	LCSD	2	0.31	2	Fair	Fair	Med / Low	Med	
/T0007	1738	24, 25	<i>Syzygium cumini</i>	LCSD	3	0.63	2	Fair	Fair	Med / Low	Med	
/T0007	1739	24, 25	<i>Acacia confusa</i>	LCSD	2	0.31	1	Fair	Fair	Med / Low	Low	
/T0007	1740	24, 25	<i>Acacia confusa</i>	LCSD	4	0.31	3	Fair	Fair	Med / Low	Low	
/T0007	1741	24, 25	<i>Syzygium cumini</i>	LCSD	5	0.47	2	Fair	Fair	Med / Low	Med	
/T0007	1742	24, 25	<i>Acacia confusa</i>	LCSD	4	0.47	4	Fair	Fair	Med / Low	Low	
/T0007	1743	24, 25	<i>Acacia confusa</i>	LCSD	5	0.63	4	Fair	Fair	Med / Low	Low	
/T0007	1744	24, 25, 27	<i>Acacia confusa</i>	LCSD	6	0.94	4	Fair	Fair	Med / Low	Low	
/T0007	1745	24, 25, 27	<i>Acacia confusa</i>	LCSD	5	0.63	4	Fair	Fair	Med / Low	Low	
/T0007	1746	24, 25, 27	<i>Acacia confusa</i>	LCSD	5	0.47	3	Fair	Fair	Med / Low	Low	
/T0007	1747	24, 25, 27	<i>Acacia confusa</i>	LCSD	5	0.94	4	Poor	Fair	Low	Low	Short trunk with two main branches
/T0007	1748	24, 25, 27	<i>Acacia confusa</i>	LCSD	5	0.41	3	Fair	Fair	Med / Low	Low	
/T0007	1749	24, 25, 28	<i>Acacia confusa</i>	LCSD	6	0.94	4	Fair	Fair	Med / Low	Low	
/T0007	1750	24, 25	<i>Syzygium cumini</i>	LCSD	5	0.31	3	Fair	Fair	Med / Low	Med	
/T0007	1751	24, 25	<i>Syzygium cumini</i>	LCSD	4	0.31	3	Fair	Fair	Med / Low	Med	
/T0007	1752	24, 25, 29	<i>Syzygium cumini</i>	LCSD	4	0.31	3	Fair	Fair	Med / Low	Med	
/T0007	1753	24, 25	<i>Syzygium cumini</i>	LCSD	4	0.31	3	Fair	Fair	Med / Low	Med	
/T0007	1754	24, 25, 33	<i>Acacia confusa</i>	LCSD	5	0.94	4	Poor	Fair	Low	Low	Short trunk with two main branches
/T0007	1755	24, 25, 32	<i>Acacia confusa</i>	LCSD	2	0.31	2	Poor	Fair	Low	Low	Short trunk with two main branches
/T0007	1756	24, 25, 33	<i>Acacia confusa</i>	LCSD	4	0.94	2	Poor	Fair	Low	Low	Short trunk with two main branches
/T0007	1757	24, 25, 33	<i>Acacia confusa</i>	LCSD	4	0.31	2	Poor	Fair	Low	Low	Short trunk with two main branches
/T0007	1758	24, 25	<i>Acacia confusa</i>	LCSD	3	0.31	2	Fair	Fair	Med / Low	Low	
/T0007	1759	24, 25, 31	<i>Acacia confusa</i>	LCSD	4	0.31	3	Fair	Fair	Med / Low	Low	
/T0007	1760	24, 25	<i>Acacia confusa</i>	LCSD	4	0.94	3	Fair	Fair	Med / Low	Low	
/T0007	1761	24, 25, 31	<i>Acacia confusa</i>	LCSD	3	0.31	1	Fair	Fair	Med / Low	Low	
/T0007	1762	24, 25, 31	<i>Acacia confusa</i>	LCSD	2	0.31	1	Fair	Fair	Med / Low	Low	
/T0007	1763	24, 25, 31	<i>Acacia confusa</i>	LCSD	3	0.47	2	Poor	Fair	Low	Low	Short trunk with two main branches
/T0007	1764	24, 25, 31	<i>Acacia confusa</i>	LCSD	3	0.31	2	Fair	Fair	Med / Low	Low	
/T0007	1765	24, 25, 28	<i>Acacia confusa</i>	LCSD	5	0.94	3	Fair	Fair	Med / Low	Low	
/T0007	1766	24, 25, 29	<i>Acacia confusa</i>	LCSD	5	0.63	3	Fair	Fair	Med / Low	Low	
/T0007	1767	24, 26	<i>Leucaena leucocephala</i>	LCSD	4	0.31	3	Fair	Fair	Low	High	Unplanned wild growth
/T0007	1768	24, 26	<i>Leucaena leucocephala</i>	LCSD	4	0.94	3	Fair	Fair	Low	High	Unplanned wild growth
/T0007	1769	24, 26	<i>Acacia confusa</i>	LCSD	4	0.31	3	Fair	Fair	Med / Low	Low	
/T0007	1770	24, 26	<i>Acacia confusa</i>	LCSD	3	0.47	2	Fair	Fair	Med / Low	Low	
/T0007	1771	24	<i>Leucaena leucocephala</i>	LCSD	3	0.31	1	Fair	Fair	Low	High	Unplanned wild growth
/T0007	1772	24, 36	<i>Syzygium cumini</i>	LCSD	2	0.31	1	Fair	Fair	Med / Low	Med	
/T0007	1773	24, 30	<i>Syzygium cumini</i>	LCSD	3	0.31	1	Fair	Fair	Med / Low	Med	
/T0007	1774	24, 30	<i>Syzygium cumini</i>	LCSD	4	0.31	2	Fair	Fair	Med / Low	Med	
/T0007	1777	24	<i>Syzygium cumini</i>	LCSD	3	0.31	2	Fair	Fair	Med / Low	Med	
/T0007	1778	24, 35	<i>Syzygium cumini</i>	LCSD	4	0.47	3	Fair	Fair	Med / Low	Med	
/T0007	1779	24, 34	<i>Acacia confusa</i>	LCSD	4	0.79	3	Poor	Fair	Low	Low	Short trunk with two main branches
/T0007	1780	24, 35	<i>Casuarina equisetifolia</i>	LCSD	4	0.63	3	Fair	Fair	Med / Low	Low	
/T0007	1781	24, 35	<i>Acacia confusa</i>	LCSD	4	0.31	3	Poor	Fair	Low	Low	Short trunk with two main branches
/T0007	1782	24, 35	<i>Ficus microcarpa</i>	LCSD	4	0.31	2	Poor	Fair	Low	Low	
/T0007	4501	38	<i>Morus alba</i>	AFCD	5	0.45	4	Fair	Fair	Medium	High	Multi-trunk; Outside Gazettal Boundary
/T0007	4502	39	<i>Acacia confusa</i>	AFCD	5		4	Fair	Fair	Medium	Low	Two trunks, Undersize tree; Outside Gazettal Boundary
/T0007	4503	39	<i>Acacia confusa</i>	AFCD	4	0.35	4	Good	Fair	Medium	Low	Outside Gazettal Boundary
/T0007	4503A	40	<i>Acacia confusa</i>	AFCD	2		2	Fair	Fair	Medium	Low	Multi-trunk, Undersize tree; Outside Gazettal Boundary
/T0007	4504	38	<i>Acacia confusa</i>	AFCD	5	0.35	3	Fair	Fair	Medium	Low	Outside Gazettal Boundary
/T0007	4504A	39	<i>Acacia confusa</i>	AFCD	5		4	Fair	Fair	Medium	Low	Undersize tree; Outside Gazettal Boundary
/T0007	4505	41	<i>Acacia confusa</i>	AFCD	4	0.31	4	Fair	Fair	Medium	Low	Stunt; Outside Gazettal Boundary
/T0007	4506	41	<i>Acacia confusa</i>	AFCD	4	0.34	4	Fair	Fair	Medium	Low	Two trunks; Outside Gazettal Boundary
/T0007	4507	42	<i>Acacia mangium</i>	AFCD	4		3	Fair	Fair	Medium	Low	Two trunks, Undersize tree; Outside Gazettal Boundary
/T0007	4507A	42	<i>Acacia confusa</i>	AFCD	5		5	Fair	Fair	Medium	Low	Undersize tree; Outside Gazettal Boundary
/T0007	4508	43	<i>Casuarina equisetifolia</i>	AFCD	5		2	Good	Fair	Medium	Low	Low branching, Undersize tree; Outside Gazettal Boundary
/T0008	1775	1	<i>Acacia confusa</i>	LCSD	4	0.47	2	Fair	Fair	Med / Low	Low	
/T0008	1776	1, 10	<i>Acacia confusa</i>	LCSD	4	0.63	2	Fair	Fair	Med / Low	Low	



## Existing Tree Assessment Schedule

SHEET No. KGS801/CB	TREE No.	PHOTO No.	BOTANICAL NAME	JURISDICTION (LCSD, LND ASD or AFCD)	SIZE (m)			FORM Good/Fair/Poor	HEALTH (Good/Fair/Poor)	AMENITY VALUE (High/Med/Low)	SURVIVAL RATE after Transplanting	REMARKS
					HEIGHT	GIRTH	SPREAD					
/T0008	1783	1, 10	<i>Ficus microcarpa</i>	LCSD	3	0.31	2	Fair	Fair	Med / Low	Low	
/T0008	1784	1, 10	<i>Syzygium cumini</i>	LCSD	3	0.31	2	Fair	Fair	Med / Low	Med	
/T0008	1785	1	<i>Acacia confusa</i>	LCSD	3	0.31	3	Poor	Fair	Low	Low	Short trunk with two main branches
/T0008	1786	1	<i>Acacia confusa</i>	LCSD	3	0.63	2	Poor	Fair	Low	Low	Short trunk with two main branches
/T0008	1787	1, 11	<i>Acacia confusa</i>	LCSD	4	0.79	3	Poor	Fair	Low	Low	Short trunk with two main branches
/T0008	1788	1, 11	<i>Acacia confusa</i>	LCSD	3	0.47	2	Poor	Fair	Low	Low	Short trunk with two main branches
/T0008	1789	1, 11	<i>Acacia confusa</i>	LCSD	4	0.47	3	Poor	Fair	Low	Low	
/T0008	1790	1	<i>Acacia confusa</i>	LCSD	3	0.31	2	Fair	Fair	Med / Low	Low	
/T0008	1791	1	<i>Acacia confusa</i>	LCSD	4	0.31	3	Fair	Fair	Med / Low	Low	
/T0008	1792	1	<i>Casuarina equisetifolia</i>	LCSD	4	0.31	1	Fair	Fair	Med / Low	Low	
/T0008	1793	1, 8, 9	<i>Casuarina equisetifolia</i>	LCSD	4	0.31	1	Fair	Fair	Med / Low	Low	
/T0008	1794	1, 8, 9	<i>Casuarina equisetifolia</i>	LCSD	3	0.31	1	Fair	Fair	Med / Low	Low	
/T0008	1795	1, 8, 9	<i>Casuarina equisetifolia</i>	LCSD	4	0.31	1	Fair	Fair	Med / Low	Low	
/T0008	1796	1, 8, 9	<i>Casuarina equisetifolia</i>	LCSD	5	0.31	1	Fair	Fair	Med / Low	Low	
/T0008	1797	1, 8, 9	<i>Casuarina equisetifolia</i>	LCSD	4	0.31	1	Fair	Fair	Med / Low	Low	
/T0008	1798	1, 8	<i>Syzygium cumini</i>	LCSD	2	0.31	1	Fair	Fair	Med / Low	Med	
/T0008	1799	1	<i>Casuarina equisetifolia</i>	LCSD	1	0.31	1	Fair	Fair	Med / Low	Low	
/T0008	1800	1, 8	<i>Acacia confusa</i>	LCSD	3	0.63	2	Fair	Fair	Med / Low	Low	
/T0008	1801	1, 7	<i>Acacia confusa</i>	LCSD	4	0.47	2	Fair	Fair	Med / Low	Low	
/T0008	1802	1, 6, 7	<i>Acacia confusa</i>	LCSD	4	0.47	2	Poor	Fair	Low	Low	Short trunk with two main branches
/T0008	1803	1, 6	<i>Casuarina equisetifolia</i>	LCSD	5	0.31	3	Fair	Fair	Med / Low	Low	
/T0008	1804	1, 7	<i>Acacia confusa</i>	LCSD	4	0.31	3	Fair	Fair	Med / Low	Low	
/T0008	1805	1, 7	<i>Acacia confusa</i>	LCSD	5	0.47	3	Fair	Fair	Med / Low	Low	
/T0008	1806	1, 7	<i>Acacia confusa</i>	LCSD	6	1.57	4	Fair	Fair	Med / Low	Low	
/T0008	1807	1, 7	<i>Acacia confusa</i>	LCSD	6	0.94	4	Fair	Fair	Med / Low	Low	
/T0008	1809	1	<i>Acacia confusa</i>	LCSD	3	0.63	3	Fair	Fair	Med / Low	Low	
/T0008	1810	1	<i>Acacia confusa</i>	LCSD	3	0.63	3	Fair	Fair	Med / Low	Low	
/T0008	1811	12	<i>Leucaena leucocephala</i>	LCSD	3	0.79	3	Fair	Fair	Med / Low	Low	Unplanned wild growth
/T0008	1812	1	<i>Acacia confusa</i>	LCSD	3	0.63	3	Fair	Fair	Med / Low	Low	
/T0008	1813	1	<i>Acacia confusa</i>	LCSD	3	0.63	3	Fair	Fair	Med / Low	Low	
/T0008	1814	1, 6	<i>Acacia confusa</i>	LCSD	3	0.63	3	Poor	Fair	Low	Low	Short trunk with two main branches
/T0008	1815	1, 4	<i>Acacia confusa</i>	LCSD	3	0.63	2	Fair	Fair	Med / Low	Low	Short trunk with multi-branches
/T0008	1816	1, 4	<i>Syzygium cumini</i>	LCSD	4	0.47	3	Fair	Fair	Med / Low	Low	
/T0008	1817	1, 5	<i>Acacia confusa</i>	LCSD	4	0.47	2	Fair	Fair	Med / Low	Low	Short trunk with multi-branches
/T0008	1818	1, 4	<i>Syzygium cumini</i>	LCSD	4	0.31	3	Fair	Fair	Med / Low	Med	
/T0008	1819	1, 4	<i>Syzygium cumini</i>	LCSD	3	0.31	2	Fair	Fair	Med / Low	Med	
/T0008	1820	1, 4	<i>Acacia confusa</i>	LCSD	5	0.63	4	Poor	Fair	Low	Low	
/T0008	1821	1	<i>Leucaena leucocephala</i>	LCSD	5	0.31	4	Fair	Fair	Med / Low	Low	Unplanned wild growth
/T0008	1822	1, 2	<i>Acacia confusa</i>	LCSD	3	0.31	2	Fair	Fair	Med / Low	Low	
/T0008	1823	1, 2	<i>Acacia confusa</i>	LCSD	3	0.31	2	Fair	Fair	Med / Low	Low	
/T0008	1824	1, 2, 3	<i>Leucaena leucocephala</i>	LCSD	4	0.47	2	Fair	Fair	Med / Low	Low	Unplanned wild growth
/T0008	1825	1, 2, 3	<i>Acacia confusa</i>	LCSD	4	0.79	3	Poor	Fair	Low	Low	Short trunk with two main branches
/T0008	1826	1, 2, 3	<i>Acacia confusa</i>	LCSD	4	0.94	3	Poor	Fair	Low	Low	Short trunk with two main branches
/T0008	1834	13	<i>Acacia confusa</i>	LCSD	2	0.31	2	Fair	Fair	Med / Low	Low	Outside Gazettal Boundary
/T0008	1835	13	<i>Acacia confusa</i>	LCSD	3	0.31	2	Fair	Fair	Med / Low	Low	Outside Gazettal Boundary
/T0008	1836	13	<i>Acacia confusa</i>	LCSD	4	0.63	3	Fair	Fair	Med / Low	Low	Outside Gazettal Boundary
/T0008	1837	13	<i>Acacia confusa</i>	LCSD	4	0.31	3	Fair	Fair	Med / Low	Low	Outside Gazettal Boundary
/T0008	1838	13	<i>Acacia confusa</i>	LCSD	4	0.31	2	Fair	Fair	Med / Low	Low	Outside Gazettal Boundary
/T0008	1839	13	<i>Acacia confusa</i>	LCSD	4	0.47	3	Fair	Fair	Med / Low	Low	Outside Gazettal Boundary
/T0008	1840	14, 15	<i>Acacia confusa</i>	LCSD	4	1.10	5	Poor	Fair	Low	Low	Short trunk with multi-branches
/T0008	1841	15	<i>Acacia mangium</i>	LCSD	5	0.79	4	Fair	Fair	Med / Low	Low	
/T0008	1842	15	<i>Acacia confusa</i>	LCSD	4	0.47	2	Fair	Fair	Med / Low	Low	
/T0008	1843	15	<i>Acacia confusa</i>	LCSD	4	0.47	3	Fair	Fair	Med / Low	Low	
/T0008	1844	15	<i>Casuarina equisetifolia</i>	LCSD	5	0.47	3	Fair	Fair	Med / Low	Low	
/T0008	1845	15, 16	<i>Casuarina equisetifolia</i>	LCSD	6	0.79	3	Fair	Fair	Med / Low	Low	
/T0008	1846	15	<i>Acacia confusa</i>	LCSD	6	0.79	3	Fair	Fair	Med / Low	Low	
/T0008	1847	15	<i>Casuarina equisetifolia</i>	LCSD	3	0.47	3	Fair	Fair	Med / Low	Low	
/T0008	1848	15	<i>Casuarina equisetifolia</i>	LCSD	6	0.63	5	Fair	Fair	Med / Low	Low	
/T0008	1849	17	<i>Acacia confusa</i>	LCSD	5	0.47	4	Fair	Fair	Med / Low	Low	
/T0008	1850	17	<i>Acacia confusa</i>	LCSD	5	0.79	4	Fair	Fair	Med / Low	Low	
/T0008	1851	17	<i>Melia azedarach</i>	LCSD	6	0.79	5	Fair	Fair	Med / Low	Low	
/T0008	1852	17	<i>Leucaena leucocephala</i>	LCSD	6	0.63	4	Fair	Fair	Med / Low	Low	Unplanned wild growth
/T0008	1853	17	<i>Acacia confusa</i>	LCSD	5	0.63	4	Fair	Fair	Med / Low	Low	
/T0008	1854	16, 17	<i>Casuarina equisetifolia</i>	LCSD	9	0.63	2	Fair	Fair	Med / Low	Low	
/T0008	1855	16, 17	<i>Casuarina equisetifolia</i>	LCSD	8	0.47	2	Fair	Fair	Med / Low	Low	



## Existing Tree Assessment Schedule

SHEET No. KGS801/CB	TREE No.	PHOTO No.	BOTANICAL NAME	JURISDICTION (LCSD, LND ASD or AFCD)	SIZE (m)			FORM Good/Fair/Poor	HEALTH (Good/Fair/Poor)	AMENITY VALUE (High/Med/Low)	SURVIVAL RATE after Transplanting	REMARKS
					HEIGHT	GIRTH	SPREAD					
/T0008	1856	16, 17	<i>Acacia mangium</i>	LCSD	6	0.94	4	Fair	Fair	Med / Low	Low	
/T0008	1857	17	<i>Acacia confusa</i>	LCSD	3	0.31	2	Fair	Fair	Med / Low	Low	
/T0008	1858	17	<i>Acacia confusa</i>	LCSD	6	0.63	4	Fair	Fair	Med / Low	Low	
/T0008	1859	17	<i>Melia azedarach</i>	LCSD	6	0.79	4	Fair	Fair	Med / Low	Low	
/T0008	1860	17	<i>Acacia confusa</i>	LCSD	5	0.79	4	Fair	Fair	Med / Low	Low	
/T0008	1861	17	<i>Acacia confusa</i>	LCSD	4	0.47	3	Fair	Fair	Med / Low	Low	
/T0008	1862	17	<i>Acacia confusa</i>	LCSD	4	0.63	3	Fair	Fair	Med / Low	Low	
/T0008	1863	17	<i>Acacia confusa</i>	LCSD	6	0.79	3	Fair	Fair	Med / Low	Low	
/T0008	1864	17	<i>Acacia confusa</i>	LCSD	4	0.31	3	Fair	Fair	Med / Low	Low	
/T0008	1865	17	<i>Acacia confusa</i>	LCSD	4	0.79	3	Fair	Fair	Med / Low	Low	
/T0008	1866	17	<i>Acacia mangium</i>	LCSD	4	0.31	2	Fair	Fair	Med / Low	Low	
/T0008	1867	17	<i>Acacia confusa</i>	LCSD	3	0.31	1	Fair	Fair	Med / Low	Low	
/T0008	1868	17	<i>Acacia confusa</i>	LCSD	5	0.31	2	Fair	Fair	Med / Low	Low	
/T0008	1869	17	<i>Acacia confusa</i>	LCSD	4	0.31	2	Fair	Fair	Med / Low	Low	
/T0008	1870	17	<i>Acacia confusa</i>	LCSD	5	0.47	4	Fair	Fair	Med / Low	Low	
/T0008	1871	17	<i>Acacia confusa</i>	LCSD	4	0.47	2	Fair	Fair	Med / Low	Low	
/T0008	1872	18	<i>Acacia confusa</i>	LCSD	3	0.47	2	Fair	Fair	Med / Low	Low	
/T0008	1873	18	<i>Acacia confusa</i>	LCSD	4	0.31	2	Fair	Fair	Med / Low	Low	
/T0008	1874	18	<i>Acacia confusa</i>	LCSD	5	0.47	3	Fair	Fair	Med / Low	Low	
/T0008	1875	18	<i>Acacia confusa</i>	LCSD	6	0.63	2	Fair	Fair	Med / Low	Low	
/T0008	1876	18	<i>Acacia confusa</i>	LCSD	6	0.47	4	Fair	Fair	Med / Low	Low	
/T0008	1877	18	<i>Acacia confusa</i>	LCSD	4	0.31	4	Fair	Fair	Med / Low	Low	
/T0008	1878	18	<i>Acacia confusa</i>	LCSD	6	0.63	4	Fair	Fair	Med / Low	Low	
/T0008	1879	18	<i>Acacia confusa</i>	LCSD	5	0.31	3	Fair	Fair	Med / Low	Low	
/T0008	1880	18	<i>Acacia confusa</i>	LCSD	5	0.31	3	Fair	Fair	Med / Low	Low	
/T0008	1881	18	<i>Acacia confusa</i>	LCSD	5	0.79	4	Fair	Fair	Med / Low	Low	
/T0008	1882	18	<i>Acacia confusa</i>	LCSD	6	0.31	3	Fair	Fair	Med / Low	Low	
/T0008	1883	18	<i>Acacia confusa</i>	LCSD	4	0.31	3	Fair	Fair	Med / Low	Low	
/T0008	1884	18	<i>Acacia confusa</i>	LCSD	6	0.79	3	Fair	Fair	Med / Low	Low	
/T0008	1885	18	<i>Acacia confusa</i>	LCSD	4	0.31	3	Fair	Fair	Med / Low	Low	
/T0008	1886	18	<i>Acacia confusa</i>	LCSD	4	0.31	2	Fair	Fair	Med / Low	Low	
/T0008	1887	18	<i>Acacia confusa</i>	LCSD	5	0.79	4	Fair	Fair	Med / Low	Low	
/T0008	1888	18	<i>Acacia confusa</i>	LCSD	4	0.31	3	Fair	Fair	Med / Low	Low	
/T0008	1889	18	<i>Acacia confusa</i>	LCSD	4	0.31	2	Fair	Fair	Med / Low	Low	
/T0008	1890	18	<i>Acacia confusa</i>	LCSD	4	0.47	3	Fair	Fair	Med / Low	Low	
/T0008	1891	18	<i>Acacia confusa</i>	LCSD	6	0.63	4	Fair	Fair	Med / Low	Low	
/T0008	1892	18	<i>Acacia confusa</i>	LCSD	5	0.31	2	Fair	Fair	Med / Low	Low	Outside Gazettal Boundary
/T0008	1893	18	<i>Acacia confusa</i>	LCSD	5	0.31	4	Fair	Fair	Med / Low	Low	Outside Gazettal Boundary
/T0008	1894	18	<i>Acacia confusa</i>	LCSD	5	0.47	3	Fair	Fair	Med / Low	Low	Outside Gazettal Boundary
/T0008	1895	18	<i>Acacia confusa</i>	LCSD	6	0.47	4	Fair	Fair	Med / Low	Low	Outside Gazettal Boundary
/T0008	1896	18	<i>Acacia confusa</i>	LCSD	6	0.31	2	Fair	Fair	Med / Low	Low	Outside Gazettal Boundary
/T0008	1897	18	<i>Acacia confusa</i>	LCSD	5	0.31	3	Fair	Fair	Med / Low	Low	Outside Gazettal Boundary
/T0008	1898	18	<i>Acacia confusa</i>	LCSD	5	0.47	4	Fair	Fair	Med / Low	Low	Outside Gazettal Boundary
/T0008	1899	18	<i>Melia azedarach</i>	LCSD	5	0.79	3	Fair	Fair	Med / Low	Low	Outside Gazettal Boundary
/T0008	1900	18	<i>Acacia confusa</i>	LCSD	4	0.79	3	Poor	Fair	Low	Low	Short trunk with two main branches; Outside Gazettal Boundary
/T0008	1901	19	<i>Melaleuca quinquenervia</i>	LCSD	4	0.63	2	Fair	Fair	Med	High	Outside Gazettal Boundary
/T0008	1902	19	<i>Melaleuca quinquenervia</i>	LCSD	3	0.31	2	Fair	Fair	Med	High	Outside Gazettal Boundary
/T0008	1958	20	<i>Acacia confusa</i>	LCSD	3	0.63	2	Poor	Fair	Low	Low	Short trunk with multi-branches; Outside Gazettal Boundary
/T0008	1959	20	<i>Acacia confusa</i>	LCSD	4	0.94	3	Poor	Fair	Low	Low	Short trunk with multi-branches; Outside Gazettal Boundary
/T0008	1808A	12	<i>Leucaena leucocephala</i>	LCSD	7	0.38	4	Fair	Fair	Med / Low	Low	Unplanned wild growth
/T0008	1809A	12	<i>Leucaena leucocephala</i>	LCSD	7	0.47	3	Fair	Fair	Med / Low	Low	Unplanned wild growth
/T0008	1810A	12	<i>Leucaena leucocephala</i>	LCSD	7	0.53	4	Fair	Fair	Med / Low	Low	Unplanned wild growth
/T0008	1811A	12	<i>Leucaena leucocephala</i>	LCSD	7	0.50	5	Fair	Fair	Med / Low	Low	Unplanned wild growth
/T0008	1812A	12	<i>Leucaena leucocephala</i>	LCSD	7		4	Fair	Fair	Med / Low	Low	Unplanned wild growth, Undersize tree
/T0008	1813A	12	<i>Acacia confusa</i>	LCSD	6	0.41	3	Fair	Fair	Med / Low	Low	
/T0008	4500	21	<i>Acacia confusa</i>	LCSD	6	0.45	6	Fair	Fair	Medium	Low	Multi-trunk; Outside Gazettal Boundary
/T0008	4509	22	<i>Acacia confusa</i>	LCSD	4		4	Fair	Fair	Medium	Low	Undersize tree
/T0008	4509A	22	<i>Acacia confusa</i>	LCSD	4		3	Fair	Fair	Medium	Low	Undersize tree
/T0008	4510	23	<i>Acacia confusa</i>	LCSD	3		3	Fair	Fair	Medium	Low	Undersize tree
/T0008	4511	23	<i>Acacia confusa</i>	LCSD	3		3	Fair	Fair	Medium	Low	Undersize tree
/T0008	4512	24	<i>Acacia confusa</i>	LCSD	4	0.55	4	Fair	Fair	Medium	Low	Multi-trunk
/T0008	4513	25	<i>Casuarina equisetifolia</i>	LCSD	8	0.69	4	Fair	Fair	Medium	Low	Two trunks; Outside Gazettal Boundary
/T0008	4514	26	<i>Acacia confusa</i>	LCSD	6	0.77	4	Fair	Fair	Medium	Low	Outside Gazettal Boundary
/T0008	4515	26	<i>Acacia confusa</i>	LCSD	7	0.32	4	Fair	Fair	Medium	Low	Multi-trunk; Outside Gazettal Boundary
/T0008	4516	26	<i>Acacia confusa</i>	LCSD	7	0.66	4	Good	Fair	Medium	Low	Outside Gazettal Boundary

## Existing Tree Assessment Schedule

SHEET No. KGS801/CB	TREE No.	PHOTO No.	BOTANICAL NAME	JURISDICTION (LCSD, LND ASD or AFCD)	SIZE (m)			FORM Good/Fair/Poor	HEALTH (Good/Fair/Poor)	AMENITY VALUE (High/Med/Low)	SURVIVAL RATE after Transplanting	REMARKS
					HEIGHT	GIRTH	SPREAD					
/T0008	4516A	26	<i>Acacia confusa</i>	LCSD	6	0.32	4	Fair	Fair	Medium	Low	Leaning; Outside Gazettal Boundary
/T0008	4517	26	<i>Acacia confusa</i>	LCSD	7	0.80	5	Fair	Fair	Medium	Low	Multi-trunk; Outside Gazettal Boundary
/T0008	4518	27	<i>Acacia confusa</i>	LCSD	7	0.61	4	Fair	Fair	Medium	Low	Outside Gazettal Boundary
/T0008	4519	27	<i>Acacia confusa</i>	LCSD	7	0.40	4	Fair	Fair	Medium	Low	Widely branching; Outside Gazettal Boundary
/T0008	4520	28	<i>Acacia confusa</i>	LCSD	6	0.33	4	Fair	Fair	Medium	Low	Outside Gazettal Boundary
/T0008	4521	28	<i>Acacia confusa</i>	LCSD	6	0.44	4	Fair	Fair	Medium	Low	Outside Gazettal Boundary
/T0008	4522	28	<i>Acacia confusa</i>	LCSD	6	0.38	4	Fair	Fair	Medium	Low	Outside Gazettal Boundary
/T0008	4523	28	<i>Acacia confusa</i>	LCSD	7	0.42	4	Fair	Fair	Medium	Low	Two trunks; Outside Gazettal Boundary
/T0008	4524	29	<i>Acacia confusa</i>	LCSD	6	0.43	4	Fair	Fair	Medium	Low	Multi-trunk; Outside Gazettal Boundary
/T0008	4525	29	<i>Melia azedarach</i>	LCSD	7	0.49	4	Fair	Fair	Medium	High	Wound on trunk; Outside Gazettal Boundary
/T0008	4526	29	<i>Acacia confusa</i>	LCSD	7	0.45	4	Fair	Fair	Medium	Low	Two trunks; Outside Gazettal Boundary
/T0008	4527	29	<i>Eucalyptus robusta</i>	LCSD	6	0.35	4	Good	Fair	Medium	Low	Outside Gazettal Boundary
/T0008	4528	30	<i>Acacia confusa</i>	LCSD	6	0.35	4	Fair	Fair	Medium	Low	Multi-trunk; Outside Gazettal Boundary
/T0008	4528A	30	<i>Ficus microcarpa</i>	LCSD	5	0.31	4	Fair	Fair	Medium	High	Outside Gazettal Boundary
/T0008	4529	30	<i>Acacia confusa</i>	LCSD	6	0.35	4	Fair	Fair	Medium	Low	Multi-trunk; Outside Gazettal Boundary
/T0008	4530	31	<i>Eucalyptus tereticornis</i>	LCSD	6	0.35	4	Fair	Fair	Medium	Low	Outside Gazettal Boundary
/T0008	4530A	31	<i>Acacia confusa</i>	LCSD	5		3	Fair	Fair	Medium	Low	Undersize tree; Outside Gazettal Boundary
/T0008	4531	32	<i>Casuarina equisetifolia</i>	LCSD	9	0.54	6	Good	Fair	Medium	Low	Outside Gazettal Boundary
/T0008	4532	32	<i>Casuarina equisetifolia</i>	LCSD	9	0.50	5	Good	Fair	Medium	Low	Outside Gazettal Boundary
/T0008	4533	33	<i>Casuarina equisetifolia</i>	LCSD	8	0.53	4	Good	Fair	Medium	Low	Outside Gazettal Boundary
/T0008	4534	33	<i>Casuarina equisetifolia</i>	LCSD	9	0.56	5	Good	Fair	Medium	Low	Outside Gazettal Boundary
/T0008	4535	33	<i>Casuarina equisetifolia</i>	LCSD	8	0.56	4	Good	Fair	Medium	Low	Outside Gazettal Boundary
/T0008	4536	35	<i>Acacia confusa</i>	LCSD	6	0.33	4	Fair	Fair	Medium	Low	Outside Gazettal Boundary
/T0008	4536A	34	<i>Acacia confusa</i>	LCSD	7		3	Fair	Fair	Medium	Low	Undersize tree; Outside Gazettal Boundary
/T0008	4537	36	<i>Eucalyptus robusta</i>	LCSD	5		3	Fair	Fair	Medium	Low	Leaning, Undersize tree; Outside Gazettal Boundary
/T0008	4538	36	<i>Acacia confusa</i>	LCSD	4		3	Fair	Fair	Medium	Low	Undersize tree; Outside Gazettal Boundary
/T0008	4539	36	<i>Casuarina equisetifolia</i>	LCSD	7	0.45	3	Fair	Fair	Medium	Low	Damaged; Outside Gazettal Boundary
/T0008	4540	37	<i>Eucalyptus tereticornis</i>	LCSD	7	0.52	4	Good	Fair	Medium	Low	Outside Gazettal Boundary
/T0008	4541	35	<i>Acacia confusa</i>	LCSD	7	0.33	4	Fair	Fair	Medium	Low	Multi-trunk; Outside Gazettal Boundary
/T0008	4541A	38	<i>Ficus microcarpa</i>	LCSD	5	0.37	3	Fair	Fair	Medium	High	Outside Gazettal Boundary
/T0008	4541B	38	<i>Eucalyptus tereticornis</i>	LCSD	6	0.35	4	Fair	Fair	Medium	Low	Outside Gazettal Boundary
/T0008	4542	40	<i>Casuarina equisetifolia</i>	LCSD	5		4	Fair	Fair	Medium	Low	Undersize tree; Outside Gazettal Boundary
/T0008	4543	31	<i>Casuarina equisetifolia</i>	LCSD	7	0.46	4	Good	Fair	Medium	Low	Outside Gazettal Boundary
/T0008	4544	32	<i>Casuarina equisetifolia</i>	LCSD	5	0.37	4	Fair	Fair	Medium	Low	Outside Gazettal Boundary
/T0008	4545	41	<i>Acacia confusa</i>	LCSD	5	0.35	6	Fair	Fair	Medium	Low	Outside Gazettal Boundary
/T0008	4545A	41	<i>Ficus microcarpa</i>	LCSD	4	0.30	3	Fair	Fair	Medium	High	Outside Gazettal Boundary
/T0008	4546	42	<i>Eucalyptus tereticornis</i>	LCSD	5		3	Fair	Fair	Medium	Low	Undersize tree; Outside Gazettal Boundary
/T0008	4547	43	<i>Acacia confusa</i>	LCSD	5	0.65	4	Fair	Fair	Medium	Low	Multi-trunk; Outside Gazettal Boundary
/T0008	4548	43	<i>Acacia confusa</i>	LCSD	5		3	Fair	Fair	Medium	Low	Multi-trunk, Undersize tree; Outside Gazettal Boundary
/T0008	4549	43	<i>Acacia confusa</i>	LCSD	5	0.45	4	Fair	Fair	Medium	Low	Multi-trunk; Outside Gazettal Boundary
/T0008	4550	43	<i>Acacia confusa</i>	LCSD	5	0.35	4	Fair	Fair	Medium	Low	Two trunks; Outside Gazettal Boundary
/T0008	4551	44	<i>Casuarina equisetifolia</i>	LCSD	9	0.51	5	Fair	Fair	Medium	Low	Outside Gazettal Boundary
/T0008	4552	44	<i>Casuarina equisetifolia</i>	LCSD	9	0.41	5	Fair	Fair	Medium	Low	Outside Gazettal Boundary
/T0008	4553	44	<i>Casuarina equisetifolia</i>	LCSD	9	0.47	5	Fair	Fair	Medium	Low	Outside Gazettal Boundary
/T0008	4554	44	<i>Casuarina equisetifolia</i>	LCSD	9	0.75	5	Fair	Fair	Medium	Low	Outside Gazettal Boundary
/T0008	4555	45	<i>Acacia confusa</i>	LCSD	5	0.50	4	Fair	Fair	Medium	Low	Bending foot; Outside Gazettal Boundary
/T0008	4556	45	<i>Acacia confusa</i>	LCSD	6	0.70	5	Fair	Fair	Medium	Low	Bending foot; Outside Gazettal Boundary
/T0008	4557	46	<i>Eucalyptus robusta</i>	LCSD	5	0.32	4	Good	Fair	Medium	Low	Outside Gazettal Boundary
/T0008	4558	47	<i>Acacia confusa</i>	LCSD	6	0.64	5	Fair	Fair	Medium	Low	Outside Gazettal Boundary
/T0008	4559	47	<i>Acacia confusa</i>	LCSD	6	0.42	5	Fair	Fair	Medium	Low	Outside Gazettal Boundary
/T0008	4560	47	<i>Acacia confusa</i>	LCSD	4	0.45	4	Fair	Fair	Medium	Low	with some vertical cracks on bark; Outside Gazettal Boundary
/T0008	4561	39	<i>Casuarina equisetifolia</i>	LCSD	4	0.33	3	Good	Fair	Medium	Low	
/T0008	4562	39	<i>Acacia confusa</i>	LCSD	5	0.45	5	Good	Fair	Medium	Low	Multi-trunk
/T0009	1903	1	<i>Bombax ceiba</i>	LCSD	4	0.63	2	Fair	Fair	Med	High	Outside Gazettal Boundary
/T0009	1904	1	<i>Bombax ceiba</i>	LCSD	4	0.63	3	Fair	Fair	Med	High	Outside Gazettal Boundary
/T0009	1905	1	<i>Bombax ceiba</i>	LCSD	4	0.63	3	Fair	Fair	Med	High	Outside Gazettal Boundary
/T0009	1915	12	<i>Ficus microcarpa</i>	LCSD	6	1.73	6	Good	Good	High	High	
/T0009	1916	2	<i>Ficus virens</i>	LCSD	5	2.04	7	Good	Good	High	Med	Outside Gazettal Boundary
/T0009	1917	3	<i>Macaranga tanarius</i>	LCSD	5	0.94	4	Fair	Fair	Med	Med	Outside Gazettal Boundary
/T0009	1918	3	<i>Erythrina variegata</i>	LCSD	4	0.63	2	Poor	Fair	Low	High	Outside Gazettal Boundary
/T0009	1919	3	<i>Erythrina variegata</i>	LCSD	5	0.63	3	Poor	Fair	Low	High	Outside Gazettal Boundary
/T0009	1920	3, 13	<i>Cerbera manghas</i>	LCSD	6	0.94	4	Fair	Fair	Med	Med	Outside Gazettal Boundary
/T0009	1921	3	<i>Macaranga tanarius</i>	LCSD	6	0.94	3	Fair	Fair	Med	Med	Outside Gazettal Boundary
/T0009	1922	4	<i>Aleurites moluccana</i>	LCSD	7	1.26	4	Good	Fair	High	Med	Outside Gazettal Boundary
/T0009	1923	5	<i>Thevetia peruviana</i>	LCSD	5	0.94	3	Fair	Fair	Med	Med	Outside Gazettal Boundary

## Existing Tree Assessment Schedule

SHEET No. KGS801/CB	TREE No.	PHOTO No.	BOTANICAL NAME	JURISDICTION (LCSD, LND ASD or AFCD)	SIZE (m)			FORM Good/Fair/Poor	HEALTH (Good/Fair/Poor)	AMENITY VALUE (High/Med/Low)	SURVIVAL RATE after Transplanting	REMARKS
					HEIGHT	GIRTH	SPREAD					
/T0009	1924	4	<i>Hibiscus tiliaceus</i>	LCSD	8	1.41	4	Poor	Fair	Low	Low	Outside Gazettal Boundary
/T0009	1925	6	<i>Leucaena leucocephala</i>	LCSD	3	0.94	4	Fair	Fair	Low	High	Unplanned wild growth
/T0009	1926	7	<i>Leucaena leucocephala</i>	LCSD	2	0.31	2	Fair	Fair	Low	High	Unplanned wild growth
/T0009	1927	7	<i>Leucaena leucocephala</i>	LCSD	2	0.31	2	Fair	Fair	Low	High	Unplanned wild growth
/T0009	1928	6	<i>Leucaena leucocephala</i>	LCSD	4	0.47	2	Poor	Fair	Low	High	Unplanned wild growth
/T0009	1929	6	<i>Leucaena leucocephala</i>	LCSD	2	0.47	2	Poor	Fair	Low	High	Unplanned wild growth
/T0009	1930	8	<i>Leucaena leucocephala</i>	LCSD	3	0.31	2	Fair	Fair	Low	High	Unplanned wild growth
/T0009	1931	8	<i>Leucaena leucocephala</i>	LCSD	3	0.31	2	Fair	Fair	Low	High	Unplanned wild growth
/T0009	1932	8	<i>Leucaena leucocephala</i>	LCSD	3	0.47	2	Fair	Fair	Low	High	Unplanned wild growth
/T0009	1933	8	<i>Leucaena leucocephala</i>	LCSD	2	0.31	1	Fair	Fair	Low	High	Unplanned wild growth
/T0009	1934	8	<i>Leucaena leucocephala</i>	LCSD	2	0.31	1	Fair	Fair	Low	High	Unplanned wild growth
/T0009	1935	8	<i>Leucaena leucocephala</i>	LCSD	2	0.31	1	Fair	Fair	Low	High	Unplanned wild growth
/T0009	1936	8	<i>Leucaena leucocephala</i>	LCSD	2	0.31	2	Fair	Fair	Low	High	Unplanned wild growth
/T0009	1937	8	<i>Leucaena leucocephala</i>	LCSD	2	0.31	1	Fair	Fair	Low	High	Unplanned wild growth
/T0009	1938	8	<i>Leucaena leucocephala</i>	LCSD	3	0.31	1	Fair	Fair	Low	High	Unplanned wild growth
/T0009	1939	8	<i>Leucaena leucocephala</i>	LCSD	3	0.31	2	Fair	Fair	Low	High	Unplanned wild growth
/T0009	1940	8	<i>Leucaena leucocephala</i>	LCSD	3	0.79	3	Fair	Fair	Low	High	Unplanned wild growth
/T0009	1941	8	<i>Leucaena leucocephala</i>	LCSD	3	0.31	2	Fair	Fair	Low	High	Unplanned wild growth
/T0009	1942	8	<i>Leucaena leucocephala</i>	LCSD	3	0.31	2	Fair	Fair	Low	High	Unplanned wild growth
/T0009	1943	8	<i>Leucaena leucocephala</i>	LCSD	2	0.31	2	Fair	Fair	Low	High	Unplanned wild growth
/T0009	1944	8	<i>Leucaena leucocephala</i>	LCSD	3	0.31	2	Fair	Fair	Low	High	Unplanned wild growth
/T0009	1945	8	<i>Leucaena leucocephala</i>	LCSD	2	0.31	2	Fair	Fair	Low	High	Unplanned wild growth
/T0009	1946	8	<i>Leucaena leucocephala</i>	LCSD	4	0.63	3	Fair	Fair	Low	High	Unplanned wild growth
/T0009	1947	9	<i>Acacia confusa</i>	LCSD	2	0.63	2	Poor	Fair	Low	Low	Short trunk with multi-branches
/T0009	1948	9	<i>Leucaena leucocephala</i>	LCSD	3	0.79	2	Poor	Fair	Low	High	Unplanned wild growth
/T0009	1949	--	Missing Tree		--	--	--					
/T0009	1950	--	Missing Tree		--	--	--					
/T0009	1951	--	Missing Tree		--	--	--					
/T0009	1952	10, 11	<i>Acacia confusa</i>	LCSD	3	0.63	3	Poor	Fair	Low	Low	Short trunk with multi-branches; Outside Gazettal Boundary
/T0009	1953	10, 11	<i>Acacia confusa</i>	LCSD	3	0.63	3	Poor	Fair	Low	Low	Short trunk with multi-branches; Outside Gazettal Boundary
/T0009	1954	10, 11	<i>Acacia confusa</i>	LCSD	2	0.47	2	Poor	Fair	Low	Low	Short trunk with multi-branches; Outside Gazettal Boundary
/T0009	1955	10, 11	<i>Acacia confusa</i>	LCSD	3	0.47	2	Poor	Fair	Low	Low	Short trunk with multi-branches; Outside Gazettal Boundary
/T0009	1956	10, 11	<i>Acacia confusa</i>	LCSD	3	0.63	3	Poor	Fair	Low	Low	Short trunk with multi-branches; Outside Gazettal Boundary
/T0009	1957	11	<i>Acacia confusa</i>	LCSD	2	0.47	3	Poor	Fair	Low	Low	Short trunk with multi-branches; Outside Gazettal Boundary
/T0009	1920A	4, 13	<i>Cerbera manghas</i>	LCSD	7	0.69	5	Fair	Fair	Med	High	Outside Gazettal Boundary
/T0009	1923A	5	<i>Plumeria rubra</i>	LCSD	5	0.63	4	Fair	Fair	Med	High	Outside Gazettal Boundary
/T0009	1923B	5	<i>Plumeria rubra</i>	LCSD	5	0.50	4	Poor	Fair	Low	High	Outside Gazettal Boundary
/T0009	3911	14	<i>Bombox ceiba</i>	LCSD	4	0.41	3	Fair	Fair	Medium	High	Damaged cut trunk; Outside Gazettal Boundary
/T0010			No trees on this sheet									
/T0011	1906	1	<i>Macaranga tanarius</i>	LCSD	3	0.31	2	Poor	Fair	Low	Med	
/T0011	1907	1	<i>Macaranga tanarius</i>	LCSD	4	0.63	3	Poor	Fair	Low	Med	
/T0011	1908	1	<i>Melia azedarach</i>	LCSD	6	1.26	4	Fair	Fair	Med	Med	Outside Gazettal Boundary
/T0011	1909	1	<i>Acacia confusa</i>	LCSD	6	1.26	6	Fair	Fair	Med	Low	Outside Gazettal Boundary
/T0011	1910	27	<i>Caryota ochlandra</i>	LCSD	4	1.26	2	Poor	Fair	Low	Med	Outside Gazettal Boundary
/T0011	1910A	27	<i>Caryota ochlandra</i>	LCSD	3		2	Poor	Fair	Low	Med	Undersize tree; Outside Gazettal Boundary
/T0011	1911	1	<i>Livistona chinensis</i>	LCSD	5	1.10	3	Fair	Fair	Med	High	Outside Gazettal Boundary
/T0011	1912	1	<i>Livistona chinensis</i>	LCSD	5	1.41	3	Fair	Fair	Med	High	Outside Gazettal Boundary
/T0011	1913	1	<i>Livistona chinensis</i>	LCSD	6	1.73	4	Fair	Fair	Med	High	Outside Gazettal Boundary
/T0011	1914	2	<i>Ficus elastica</i>	LCSD	5	1.41	5	Good	Good	High	High	
/T0011	1985	3	<i>Crateva trifoliata</i>	LCSD	2.5	0.47	2	Fair	Fair	Med	High	
/T0011	1986	4	<i>Crateva trifoliata</i>	LCSD	4	0.47	2	Fair	Fair	Med	High	
/T0011	1987	4	<i>Crateva trifoliata</i>	LCSD	3	0.47	2	Fair	Fair	Med	High	
/T0011	1988	4	<i>Crateva trifoliata</i>	LCSD	3	0.31	2	Fair	Fair	Med	High	
/T0011	1989	4	<i>Crateva trifoliata</i>	LCSD	2	0.31	1	Fair	Fair	Med	High	
/T0011	1990	4	<i>Crateva trifoliata</i>	LCSD	3	0.63	2	Fair	Fair	Med	High	
/T0011	1991	4	<i>Crateva trifoliata</i>	LCSD	3	0.31	2	Fair	Fair	Med	High	
/T0011	1992	5	<i>Crateva trifoliata</i>	LCSD	2	0.31	2	Fair	Fair	Med	High	
/T0011	1993	5	<i>Crateva trifoliata</i>	LCSD	2	0.63	2	Fair	Fair	Med	High	
/T0011	1994	5	<i>Crateva trifoliata</i>	LCSD	2	0.47	2	Fair	Fair	Med	High	
/T0011	1995	6	<i>Crateva trifoliata</i>	LCSD	3	0.31	2	Poor	Fair	Med	High	
/T0011	1996	6	<i>Crateva trifoliata</i>	LCSD	3	0.63	2	Fair	Fair	Med	High	
/T0011	1997	6	<i>Crateva trifoliata</i>	LCSD	3	0.63	2	Fair	Fair	Med	High	
/T0011	1998	6	<i>Crateva trifoliata</i>	LCSD	4	0.63	2	Fair	Fair	Med	High	
/T0011	1999	7	<i>Crateva trifoliata</i>	LCSD	3	0.63	3	Poor	Fair	Med	High	
/T0011	2200	8	<i>Crateva trifoliata</i>	LCSD	4	0.79	3	Fair	Fair	Med	High	

## Existing Tree Assessment Schedule

SHEET No. KGS801/CB	TREE No.	PHOTO No.	BOTANICAL NAME	JURISDICTION (LCSD, LND ASD or AFCD)	SIZE (m)			FORM Good/Fair/Poor	HEALTH (Good/Fair/Poor)	AMENITY VALUE (High/Med/Low)	SURVIVAL RATE after Transplanting	REMARKS
					HEIGHT	GIRTH	SPREAD					
/T0011	2201	9	<i>Crateva trifoliata</i>	LCSD	3	0.79	3	Fair	Fair	Med	High	
/T0011	2202	10	<i>Crateva trifoliata</i>	LCSD	3	0.63	2	Fair	Fair	Med	High	
/T0011	2203	12	<i>Archontophoenix alexandrae</i>	LCSD	2	0.94	1	Fair	Fair	Med	High	Outside Gazettal Boundary
/T0011	2204	12	<i>Archontophoenix alexandrae</i>	LCSD	2	0.63	1	Fair	Fair	Med	High	Outside Gazettal Boundary
/T0011	2205	13	<i>Archontophoenix alexandrae</i>	LCSD	3	1.26	2	Good	Fair	High	High	
/T0011	2206	13	<i>Archontophoenix alexandrae</i>	LCSD	2	0.94	2	Good	Fair	High	High	
/T0011	2207	13, 14	<i>Archontophoenix alexandrae</i>	LCSD	3	1.26	2	Good	Fair	High	High	
/T0011	2208	13, 14	<i>Archontophoenix alexandrae</i>	LCSD	3	1.26	2	Good	Fair	High	High	
/T0011	2209	14	<i>Archontophoenix alexandrae</i>	LCSD	3	0.79	1	Fair	Fair	Med	High	
/T0011	2210	14	<i>Archontophoenix alexandrae</i>	LCSD	3	1.10	2	Fair	Fair	Med	High	
/T0011	2211	15	<i>Archontophoenix alexandrae</i>	LCSD	2	0.63	1	Fair	Fair	Med	High	
/T0011	2212	15	<i>Archontophoenix alexandrae</i>	LCSD	2	0.79	1	Fair	Fair	Med	High	
/T0011	2213	15	<i>Archontophoenix alexandrae</i>	LCSD	3	1.10	1	Fair	Fair	Med	High	
/T0011	2225	11	<i>Leucaena leucocephala</i>	LCSD	3	0.31	2	Fair	Fair	Low	High	Unplanned wild growth
/T0011	2226	11	<i>Leucaena leucocephala</i>	LCSD	3	0.31	2	Fair	Fair	Low	High	Unplanned wild growth
/T0011	2227	11	<i>Leucaena leucocephala</i>	LCSD	3	0.31	2	Fair	Fair	Low	High	Unplanned wild growth
/T0011	2228	11	<i>Leucaena leucocephala</i>	LCSD	3	0.31	2	Fair	Fair	Low	High	Unplanned wild growth
/T0011	2229	11	<i>Leucaena leucocephala</i>	LCSD	3	0.31	2	Fair	Fair	Low	High	Unplanned wild growth
/T0011	2230	24	<i>Crateva trifoliata</i>	LCSD	3	0.63	3	Poor	Fair	Low	High	
/T0011	2231	24	<i>Crateva trifoliata</i>	LCSD	3	0.47	2	Fair	Fair	Med	High	
/T0011	2232	25	<i>Crateva trifoliata</i>	LCSD	3	0.47	2	Fair	Fair	Med	High	
/T0011	2233	25	<i>Crateva trifoliata</i>	LCSD	3	0.47	2	Fair	Fair	Med	High	
/T0011	2234	26	<i>Crateva trifoliata</i>	LCSD	3	0.47	1	Fair	Fair	Med	High	
/T0011	2235	26	<i>Crateva trifoliata</i>	LCSD	3	0.63	2	Fair	Fair	Med	High	
/T0011	2236	22	<i>Crateva trifoliata</i>	LCSD	3		1	Fair	Fair	Med	High	Undersize tree
/T0011	2237	21	<i>Crateva trifoliata</i>	LCSD	2		1	Fair	Fair	Med	High	Undersize tree
/T0011	2238	21	<i>Crateva trifoliata</i>	LCSD	3	0.47	1	Fair	Fair	Med	High	
/T0011	2239	21	<i>Crateva trifoliata</i>	LCSD	2	0.47	2	Fair	Fair	Med	High	
/T0011	2240	21	<i>Crateva trifoliata</i>	LCSD	3	0.47	2	Fair	Fair	Med	High	
/T0011	2241	20	<i>Crateva trifoliata</i>	LCSD	2.5	0.63	2	Fair	Fair	Med	High	
/T0011	2242	20	<i>Crateva trifoliata</i>	LCSD	2	0.31	1	Fair	Fair	Med	High	
/T0011	2243	19	<i>Michelia alba</i>	LCSD	4	0.31	1	Fair	Fair	Med	High	
/T0011	2244	19	<i>Michelia alba</i>	LCSD	4		1	Good	Fair	High	High	Undersize tree
/T0011	2245	16	<i>Michelia alba</i>	LCSD	3	0.31	1	Fair	Fair	Med	High	
/T0011	2246	16	<i>Michelia alba</i>	LCSD	3		1	Poor	Fair	Med	High	Undersize tree
/T0011	2247	17	<i>Delonix regia</i>	LCSD	5	0.63	3	Good	Fair	High	High	
/T0011	2248	17	<i>Delonix regia</i>	LCSD	5	0.63	3	Fair	Fair	Med	High	
/T0011	2249	17	<i>Delonix regia</i>	LCSD	5	0.47	3	Fair	Fair	Med	High	
/T0011	2250	18	<i>Delonix regia</i>	LCSD	5	0.47	3	Poor	Fair	Med	High	
/T0011	2251	18	<i>Delonix regia</i>	LCSD	5	0.47	3	Fair	Fair	Med	High	
/T0011	2252	119	<i>Lophostemon confertus</i>	LCSD	4	0.31	1	Fair	Fair	Med	Med	
/T0011	2253	20	<i>Crateva trifoliata</i>	LCSD	5	0.63	3	Fair	Fair	Med	High	
/T0011	2254	20	<i>Crateva trifoliata</i>	LCSD	4	0.47	2	Fair	Fair	Med	High	
/T0011	2255	20	<i>Crateva trifoliata</i>	LCSD	3	0.47	2	Fair	Fair	Med	High	
/T0011	2256	21	<i>Crateva trifoliata</i>	LCSD	3	0.47	2	Fair	Fair	Med	High	
/T0011	2257	21	<i>Crateva trifoliata</i>	LCSD	3	0.47	2	Fair	Fair	Med	High	
/T0011	2258	21	<i>Crateva trifoliata</i>	LCSD	3	0.47	1	Poor	Fair	Low	High	
/T0011	2259	22	<i>Crateva trifoliata</i>	LCSD	3	0.47	1	Fair	Fair	Med	High	
/T0011	2260	22	<i>Crateva trifoliata</i>	LCSD	2		1	Poor	Fair	Low	High	Undersize tree
/T0011	2261	23	<i>Crateva trifoliata</i>	LCSD	2		1	Poor	Fair	Low	High	Undersize tree
/T0011	2262	23	<i>Crateva trifoliata</i>	LCSD	2		1	Poor	Fair	Low	High	Undersize tree
/T0011	2263	23	<i>Lophostemon confertus</i>	LCSD	2	0.31	1	Fair	Fair	Med	Med	
/T0011	2264	--	Missing Tree		--	--	--					
/T0011	2265	--	Missing Tree		--	--	--					
/T0011	2822	28	<i>Caryota ochlandra</i>	ASD	3	0.31	2	Poor	Fair	Low	High	New planted tree
/T0011	2823	28	<i>Caryota ochlandra</i>	ASD	3	0.31	2	Poor	Fair	Low	High	New planted tree
/T0011	2824	28	<i>Caryota ochlandra</i>	ASD	3	0.31	2	Poor	Fair	Low	High	New planted tree
/T0011	2825	28	<i>Roystonea regia</i>	ASD	3	0.47	2	Poor	Poor	Low	High	New planted tree
/T0011	2826	29	<i>Cassia surattensis</i>	ASD	2	0.31	2	Fair	Fair	Med	High	
/T0011	2827	29	<i>Michelia alba</i>	ASD	2	0.31	2	Fair	Fair	Med	High	
/T0011	2828	30	<i>Cassia surattensis</i>	ASD	3	0.31	2	Fair	Fair	Med	High	
/T0011	2829	31	<i>Cassia surattensis</i>	ASD	3	0.31	2	Poor	Fair	Low	High	
/T0011	2830	32	<i>Cassia surattensis</i>	ASD	2	0.31	2	Poor	Fair	Low	High	
/T0011	2831	33	<i>Cassia surattensis</i>	ASD	2	0.31	2	Fair	Fair	Med	High	
/T0011	2832	34	<i>Cassia surattensis</i>	ASD	2	0.31	2	Fair	Fair	Med	High	

## Existing Tree Assessment Schedule

SHEET No. KGS801/CB	TREE No.	PHOTO No.	BOTANICAL NAME	JURISDICTION (LCSD, LND ASD or AFCD)	SIZE (m)			FORM Good/Fair/Poor	HEALTH (Good/Fair/Poor)	AMENITY VALUE (High/Med/Low)	SURVIVAL RATE after Transplanting	REMARKS
					HEIGHT	GIRTH	SPREAD					
/T0011	2833	35	<i>Cassia surattensis</i>	ASD	2	0.31	3	Fair	Fair	Med	High	
/T0011	2834	36	<i>Bauhinia purpurea</i>	ASD	3	0.31	2	Fair	Fair	Med	High	
/T0011	2835	37	<i>Cassia surattensis</i>	ASD	3	0.31	2	Poor	Fair	Low	High	
/T0011	2836	38	<i>Cassia surattensis</i>	ASD	3	0.31	2	Fair	Fair	Med	High	
/T0011	2837	39	<i>Cassia surattensis</i>	ASD	3	0.31	2	Fair	Fair	Med	High	
/T0011	3908	40	<i>Leucaena leucocephala</i>	AFCD	6	0.48	5	Fair	Fair	Low	High	Exposed root; Outside Gazettal Boundary
/T0011	3909	40	<i>Leucaena leucocephala</i>	AFCD	6		2	Fair	Fair	Low	High	Undersize tree; Outside Gazettal Boundary
/T0011	3910	40	<i>Leucaena leucocephala</i>	AFCD	4		3	Fair	Fair	Low	High	Undersize tree; Outside Gazettal Boundary
/T0012	1001	1	<i>Cassia siamea</i>	LCSD	4	0.47	3	Fair	Fair	Med	High	
/T0012	1002	1	<i>Cassia siamea</i>	LCSD	4	0.47	3	Fair	Fair	Med	High	
/T0012	1003	1	<i>Cassia siamea</i>	LCSD	4	0.47	3	Good	Fair	High	High	
/T0012	1004	2	<i>Cassia siamea</i>	LCSD	4	0.47	3	Good	Fair	High	High	
/T0012	1005	2	<i>Cassia siamea</i>	LCSD	4	0.47	3	Good	Fair	High	High	
/T0012	1006	2	<i>Cassia siamea</i>	LCSD	4	0.47	3	Good	Fair	High	High	
/T0012	1048	14	<i>Ficus microcarpa</i>	LCSD	9	1.10	5	Fair	Good	High	High	Outside Gazettal Boundary
/T0012	1049	15	<i>Melia azedarach</i>	LCSD	9	1.26	5	Fair	Fair	Med	Med	One branch has been removed; Outside Gazettal Boundary
/T0012	1089	19	<i>Bauhinia blakeana</i>	LCSD	2	0.31	2	Fair	Fair	Med	High	Outside Gazettal Boundary
/T0012	1090	19	<i>Bauhinia blakeana</i>	LCSD	3	0.31	2	Fair	Fair	Med	High	Outside Gazettal Boundary
/T0012	1091	19	<i>Bauhinia blakeana</i>	LCSD	3	0.31	2	Fair	Fair	Med	High	Outside Gazettal Boundary
/T0012	1092	19	<i>Bauhinia blakeana</i>	LCSD	3	0.31	2	Fair	Fair	Med	High	Outside Gazettal Boundary
/T0012	1093	19	<i>Bauhinia blakeana</i>	LCSD	3	0.31	2	Fair	Fair	Med	High	Outside Gazettal Boundary
/T0012	1094	19	<i>Bauhinia blakeana</i>	LCSD	3	0.31	2	Fair	Fair	Med	High	Outside Gazettal Boundary
/T0012	1095	19	<i>Bauhinia blakeana</i>	LCSD	3	0.31	2	Fair	Fair	Med	High	Outside Gazettal Boundary
/T0012	1096	19	<i>Bauhinia blakeana</i>	LCSD	3	0.31	2	Fair	Fair	Med	High	Outside Gazettal Boundary
/T0012	1097	18	<i>Bauhinia blakeana</i>	LCSD	3	0.31	2	Fair	Fair	Med	High	Outside Gazettal Boundary
/T0012	1098	19	<i>Bauhinia blakeana</i>	LCSD	3	0.31	2	Fair	Fair	Med	High	Outside Gazettal Boundary
/T0012	1099	18	<i>Bauhinia blakeana</i>	LCSD	3	0.31	2	Fair	Fair	Med	High	Outside Gazettal Boundary
/T0012	1100	18, 19	<i>Bauhinia blakeana</i>	LCSD	3	0.31	2	Fair	Fair	Med	High	Outside Gazettal Boundary
/T0012	1101	18	<i>Bauhinia blakeana</i>	LCSD	3	0.31	2	Fair	Fair	Med	High	Outside Gazettal Boundary
/T0012	1102	19	<i>Bauhinia blakeana</i>	LCSD	9	0.94	5	Fair	Fair	Med	High	Outside Gazettal Boundary
/T0012	1103	16	<i>Ficus spp.</i>	LCSD	9	1.26	5	Good	Fair	High	Med	Outside Gazettal Boundary
/T0012	1104	17	<i>Ficus elastica</i>	LCSD	9	1.26	5	LCSD	Fair	Med	High	Outside Gazettal Boundary
/T0012	1105	17	<i>Ficus elastica</i>	LCSD	9	1.26	5	Fair	Fair	Med	High	Outside Gazettal Boundary
/T0012	1106	17	<i>Ficus elastica</i>	LCSD	9	1.10	5	Fair	Fair	Med	High	Outside Gazettal Boundary
/T0012	1107	27	<i>Bauhinia spp.</i>	LCSD	3	0.31	2	Fair	Fair	Med	High	Outside Gazettal Boundary
/T0012	1108	27	<i>Bauhinia spp.</i>	LCSD	3	0.31	2	Fair	Fair	Med	High	Outside Gazettal Boundary
/T0012	1109	20	<i>Erythrina speciosa</i>	LCSD	9	1.26	5	Good	Fair	High	Med	Outside Gazettal Boundary
/T0012	1110	21	<i>Bauhinia variegata var. candida</i>	LCSD	5	0.63	3	Poor	Fair	Low	Med	Outside Gazettal Boundary
/T0012	1111	21, 22	<i>Bauhinia purpurea</i>	LCSD	5	0.63	3	Fair	Fair	Med	High	Outside Gazettal Boundary
/T0012	1112	21, 22	<i>Bauhinia variegata var. candida</i>	LCSD	5	0.63	3	Fair	Fair	Med	High	Outside Gazettal Boundary
/T0012	1113	23	<i>Ficus microcarpa</i>	LCSD	8	1.10	6	Good	Good	High	High	Outside Gazettal Boundary
/T0012	1114	24	<i>Bombax ceiba</i>	LCSD	10	1.26	6	Good	Fair	High	High	Outside Gazettal Boundary
/T0012	1115	25	<i>Phoenix roebelenii</i>	LCSD	3	0.31	2	Fair	Fair	Med	High	Outside Gazettal Boundary
/T0012	1116	25	<i>Phoenix roebelenii</i>	LCSD	3	0.31	2	Fair	Poor	Low	Low	Outside Gazettal Boundary
/T0012	1117	25	<i>Phoenix roebelenii</i>	LCSD	3	0.31	2	Fair	Poor	Low	Low	Outside Gazettal Boundary
/T0012	1118	26	<i>Phoenix roebelenii</i>	LCSD	3	0.31	2	Fair	Poor	Low	Low	Outside Gazettal Boundary
/T0012	1119	26	<i>Phoenix roebelenii</i>	LCSD	3	0.31	2	Fair	Poor	Low	Low	Outside Gazettal Boundary
/T0012	1120	27	<i>Bauhinia spp.</i>	LCSD	3	0.31	2	Fair	Fair	Med	High	Outside Gazettal Boundary
/T0012	1121	28	<i>Bauhinia spp.</i>	LCSD	3	0.31	2	Fair	Fair	Med	High	Outside Gazettal Boundary
/T0012	1122	28	<i>Bauhinia spp.</i>	LCSD	3	0.31	2	Fair	Fair	Med	High	Outside Gazettal Boundary
/T0012	1123	26, 43	<i>Delonix regia</i>	LCSD	4	0.47	3	Fair	Fair	Med	High	Outside Gazettal Boundary
/T0012	1124	44	<i>Bauhinia spp.</i>	LCSD	3	0.31	2	Fair	Fair	Med	High	Outside Gazettal Boundary
/T0012	1125	44	<i>Bauhinia spp.</i>	LCSD	3	0.31	2	Fair	Fair	Med	High	Outside Gazettal Boundary
/T0012	1126	45	<i>Bauhinia spp.</i>	LCSD	3	0.31	2	Fair	Fair	Med	High	Outside Gazettal Boundary
/T0012	1127	44	<i>Bauhinia spp.</i>	LCSD	3	0.31	2	Fair	Fair	Med	High	Outside Gazettal Boundary
/T0012	1128	45	<i>Bauhinia spp.</i>	LCSD	3	0.31	2	Fair	Fair	Med	High	Outside Gazettal Boundary
/T0012	1129	46	<i>Bauhinia spp.</i>	LCSD	3	0.31	2	Fair	Fair	Med	High	Outside Gazettal Boundary
/T0012	1130	46	<i>Bauhinia spp.</i>	LCSD	3	0.31	2	Fair	Fair	Med	High	Outside Gazettal Boundary
/T0012	1131	47	<i>Melia azedarach</i>	LCSD	8	0.94	5	Fair	Fair	Med	Low	Outside Gazettal Boundary
/T0012	1132	47	<i>Bauhinia spp.</i>	LCSD	3	0.31	2	Fair	Fair	Med	High	Outside Gazettal Boundary
/T0012	1133	46	<i>Bauhinia spp.</i>	LCSD	3	0.31	2	Fair	Fair	Med	High	Outside Gazettal Boundary
/T0012	1134	46	<i>Bauhinia spp.</i>	LCSD	3	0.31	2	Fair	Fair	Med	High	Outside Gazettal Boundary
/T0012	1135	35	<i>Bauhinia spp.</i>	LCSD	3	0.31	2	Fair	Fair	Med	High	Outside Gazettal Boundary
/T0012	1136	29, 30	<i>Erythrina speciosa</i>	LCSD	6	0.94	5	Good	Fair	High	Med	Outside Gazettal Boundary
/T0012	1137	29, 30	<i>Erythrina speciosa</i>	LCSD	8	0.94	5	Fair	Fair	Med	Med	Outside Gazettal Boundary

## Existing Tree Assessment Schedule

SHEET No. KGS801/CB	TREE No.	PHOTO No.	BOTANICAL NAME	JURISDICTION (LCSD, LND ASD or AFCD)	SIZE (m)			FORM Good/Fair/Poor	HEALTH (Good/Fair/Poor)	AMENITY VALUE (High/Med/Low)	SURVIVAL RATE after Transplanting	REMARKS
					HEIGHT	GIRTH	SPREAD					
/T0012	1138	29, 48	<i>Bauhinia purpurea</i>	LCSD	3	0.31	2	Fair	Fair	Med	High	Outside Gazettal Boundary
/T0012	1139	29, 48	<i>Bauhinia purpurea</i>	LCSD	3	0.31	2	Fair	Fair	Med	High	Outside Gazettal Boundary
/T0012	1140	29, 48	<i>Bauhinia spp.</i>	LCSD	3	0.31	2	Fair	Fair	Med	High	Outside Gazettal Boundary
/T0012	1141	29, 48	<i>Bauhinia spp.</i>	LCSD	3	0.31	2	Fair	Fair	Med	High	Outside Gazettal Boundary
/T0012	1142	29, 34	<i>Erythrina speciosa</i>	LCSD	10	1.26	5	Good	Fair	High	Med	Outside Gazettal Boundary
/T0012	1143	29, 34	<i>Erythrina speciosa</i>	LCSD	9	1.10	5	Good	Fair	High	Med	Outside Gazettal Boundary
/T0012	1144	29, 34	<i>Erythrina speciosa</i>	LCSD	8	0.94	5	Fair	Fair	Med	Med	Outside Gazettal Boundary
/T0012	1145	29	<i>Erythrina speciosa</i>	LCSD	5	0.63	3	Fair	Fair	Med	High	Outside Gazettal Boundary
/T0012	1146	34	<i>Bauhinia spp.</i>	LCSD	3	0.31	2	Fair	Fair	Med	High	Outside Gazettal Boundary
/T0012	1147	34	<i>Bauhinia spp.</i>	LCSD	3	0.31	2	Fair	Fair	Med	High	Outside Gazettal Boundary
/T0012	1148	14	<i>Bauhinia spp.</i>	LCSD	3	0.31	2	Fair	Good	High	High	Outside Gazettal Boundary
/T0012	1149	15	<i>Bauhinia spp.</i>	LCSD	3	0.31	2	Fair	Fair	Med	Med	One branch has been removed; Outside Gazettal Boundary
/T0012	1150	34	<i>Bauhinia spp.</i>	LCSD	3	0.31	2	Fair	Fair	Med	High	Outside Gazettal Boundary
/T0012	1151	34	<i>Bauhinia spp.</i>	LCSD	3	0.31	2	Fair	Fair	Med	High	Outside Gazettal Boundary
/T0012	1152	34	<i>Bauhinia spp.</i>	LCSD	3	0.31	2	Fair	Fair	Med	High	Outside Gazettal Boundary
/T0012	1153	34	<i>Bauhinia spp.</i>	LCSD	3	0.31	2	Fair	Fair	Med	High	Outside Gazettal Boundary
/T0012	1154	31	<i>Caryota ochlandra</i>	LCSD	5	0.47	3	Fair	Fair	Med	High	Outside Gazettal Boundary
/T0012	1155	32	<i>Morus alba</i>	LCSD	5	0.63	3	Fair	Fair	Med	Med	Outside Gazettal Boundary
/T0012	1156	33	<i>Phoenix roebelenii</i>	LCSD	2	0.31	2	Fair	Fair	Med	High	Outside Gazettal Boundary
/T0012	1157	33	<i>Phoenix roebelenii</i>	LCSD	2	0.31	2	Fair	Fair	Med	High	Outside Gazettal Boundary
/T0012	1158	33	<i>Phoenix roebelenii</i>	LCSD	2	0.31	2	Fair	Fair	Med	High	Outside Gazettal Boundary
/T0012	1159	36	<i>Phoenix roebelenii</i>	LCSD	2	0.31	2	Fair	Fair	Med	High	Outside Gazettal Boundary
/T0012	1160	36	<i>Phoenix roebelenii</i>	LCSD	2	0.31	2	Fair	Fair	Med	High	Outside Gazettal Boundary
/T0012	1161	36	<i>Phoenix roebelenii</i>	LCSD	2	0.31	2	Fair	Fair	Med	High	Outside Gazettal Boundary
/T0012	1162	37	<i>Melia azedarach</i>	LCSD	8	0.94	5	Fair	Fair	Med	Med	Outside Gazettal Boundary
/T0012	1163	35	<i>Phoenix roebelenii</i>	LCSD	2	0.31	2	Fair	Fair	Med	High	Outside Gazettal Boundary
/T0012	1164	35	<i>Phoenix roebelenii</i>	LCSD	2	0.31	2	Fair	Fair	Med	High	Outside Gazettal Boundary
/T0012	1165	38	<i>Cassia surattensis</i>	LCSD	4	0.31	3	Fair	Fair	Med	High	Outside Gazettal Boundary
/T0012	1166	38	<i>Cassia surattensis</i>	LCSD	4	0.31	3	Fair	Fair	Med	High	Outside Gazettal Boundary
/T0012	1167	38	<i>Cassia surattensis</i>	LCSD	4	0.31	3	Fair	Fair	Med	High	Outside Gazettal Boundary
/T0012	1168	38, 39	<i>Bombax ceiba</i>	LCSD	8	0.63	4	Good	Fair	High	High	Outside Gazettal Boundary
/T0012	1169	40	<i>Cassia surattensis</i>	LCSD	4	0.47	3	Poor	Fair	Med	Med	
/T0012	1170	40	<i>Cassia surattensis</i>	LCSD	4	0.47	3	Fair	Fair	Med	Med	
/T0012	1171	40, 41	<i>Melia azedarach</i>	LCSD	6	0.63	4	Fair	Fair	Med	Med	
/T0012	1172	41	<i>Melia azedarach</i>	LCSD	6	0.63	4	Fair	Fair	Med	Med	
/T0012	1173	32	<i>Cassia surattensis</i>	LCSD	4	0.47	3	Poor	Poor	Low	Low	Tree was fallen down
/T0012	1960	3, 4	<i>Hibiscus tiliaceus</i>	LCSD	4	0.94	5	Fair	Fair	Med	High	
/T0012	1961	3	<i>Hibiscus tiliaceus</i>	LCSD	4	1.26	5	Fair	Fair	Med	High	
/T0012	1962	4	<i>Hibiscus tiliaceus</i>	LCSD	4	0.94	5	Good	Fair	High	High	
/T0012	1963	3, 4	<i>Hibiscus tiliaceus</i>	LCSD	4	0.94	5	Fair	Fair	Med	High	
/T0012	1964	6	<i>Hibiscus tiliaceus</i>	LCSD	4	1.10	5	Good	Fair	High	High	
/T0012	1965	3, 4	<i>Hibiscus tiliaceus</i>	LCSD	4	0.94	5	Good	Fair	High	High	
/T0012	1966	4, 5	<i>Hibiscus tiliaceus</i>	LCSD	4	0.79	5	Good	Fair	High	High	
/T0012	1967	6	<i>Hibiscus tiliaceus</i>	LCSD	4	0.94	5	Fair	Fair	Med	High	
/T0012	1968	6	<i>Hibiscus tiliaceus</i>	LCSD	5	1.10	4	Fair	Fair	Med	High	
/T0012	1969	5	<i>Hibiscus tiliaceus</i>	LCSD	4	0.79	4	Fair	Fair	Med	High	
/T0012	1970	6	<i>Hibiscus tiliaceus</i>	LCSD	5	1.10	5	Fair	Fair	Med	High	
/T0012	1971	6, 7	<i>Hibiscus tiliaceus</i>	LCSD	5	0.94	4	Fair	Fair	Med	High	
/T0012	1972	5, 8	<i>Hibiscus tiliaceus</i>	LCSD	4	0.79	4	Fair	Fair	Med	High	
/T0012	1973	7	<i>Crateva trifoliata</i>	LCSD	3	0.47	3	Fair	Fair	Med	High	
/T0012	1974	8	<i>Crateva trifoliata</i>	LCSD	3	0.47	2	Fair	Fair	Med	High	
/T0012	1975	7	<i>Crateva trifoliata</i>	LCSD	3	0.47	2	Fair	Fair	Med	High	
/T0012	1976	8	<i>Crateva trifoliata</i>	LCSD	4	0.47	2	Fair	Fair	Med	High	
/T0012	1977	7	<i>Crateva trifoliata</i>	LCSD	3	0.47	2	Fair	Fair	Med	High	
/T0012	1978	9	<i>Crateva trifoliata</i>	LCSD	3	0.47	3	Fair	Fair	Med	High	
/T0012	1979	9	<i>Crateva trifoliata</i>	LCSD	4	0.63	2	Good	Fair	High	High	
/T0012	1980	9	<i>Crateva trifoliata</i>	LCSD	2	0.47	2	Fair	Fair	Med	High	
/T0012	1981	11	<i>Crateva trifoliata</i>	LCSD	2	0.31	2	Poor	Fair	Low	High	
/T0012	1982	10	<i>Crateva trifoliata</i>	LCSD	3	0.31	2	Fair	Fair	Med	High	
/T0012	1983	11	<i>Crateva trifoliata</i>	LCSD	3	0.31	2	Fair	Fair	Med	High	
/T0012	1984	11	<i>Crateva trifoliata</i>	LCSD	3	0.47	2	Fair	Fair	Med	High	
/T0012	2214	12	<i>Archontophoenix alexandrae</i>	LCSD	3	1.10	1	Fair	Fair	Med	High	
/T0012	2215	12	<i>Archontophoenix alexandrae</i>	LCSD	3	0.63	1	Fair	Fair	Med	High	
/T0012	2216	12	<i>Archontophoenix alexandrae</i>	LCSD	3	0.94	1	Good	Fair	High	High	
/T0012	2217	12	<i>Archontophoenix alexandrae</i>	LCSD	2	0.94	1	Fair	Fair	Med	High	

## Existing Tree Assessment Schedule

SHEET No. KGS801/CB	TREE No.	PHOTO No.	BOTANICAL NAME	JURISDICTION (LCSD, LND ASD or AFCD)	SIZE (m)			FORM Good/Fair/Poor	HEALTH (Good/Fair/Poor)	AMENITY VALUE (High/Med/Low)	SURVIVAL RATE after Transplanting	REMARKS
					HEIGHT	GIRTH	SPREAD					
/T0012	2218	12	<i>Archontophoenix alexandrae</i>	LCSD	3	0.79	1	Fair	Fair	Med	High	
/T0012	2219	12	<i>Archontophoenix alexandrae</i>	LCSD	2	0.79	1	Fair	Fair	Med	High	
/T0012	2220	13	<i>Archontophoenix alexandrae</i>	LCSD	3	1.26	2	Good	Fair	High	High	
/T0012	2221	13	<i>Archontophoenix alexandrae</i>	LCSD	3	1.26	2	Good	Fair	High	High	
/T0012	2222	13	<i>Archontophoenix alexandrae</i>	LCSD	3	1.10	1	Good	Fair	High	High	
/T0012	2223	13	<i>Archontophoenix alexandrae</i>	LCSD	3	0.79	1	Fair	Fair	Med	High	
/T0012	2224	13	<i>Archontophoenix alexandrae</i>	LCSD	3	1.10	2	Good	Fair	High	High	
/T0012	2815	49	<i>Caryota ochlandra</i>	ASD	2	0.31	2	Poor	Fair	Low	High	New planted tree
/T0012	2816	49	<i>Caryota ochlandra</i>	ASD	2	0.31	2	Poor	Fair	Low	High	New planted tree
/T0012	2817	49	<i>Caryota ochlandra</i>	ASD	2	0.31	2	Poor	Fair	Low	High	New planted tree
/T0012	2818	49	<i>Caryota ochlandra</i>	ASD	2	0.31	2	Poor	Fair	Low	High	New planted tree
/T0012	2819	50	<i>Caryota ochlandra</i>	ASD	2	0.31	2	Poor	Fair	Low	High	New planted tree
/T0012	2820	50	<i>Caryota ochlandra</i>	ASD	2	0.47	2	Poor	Fair	Low	High	New planted tree
/T0012	2821	50	<i>Caryota ochlandra</i>	ASD	2	0.31	2	Poor	Fair	Low	High	New planted tree
/T0012	2838	51	<i>Cassia surattensis</i>	ASD	2	0.31	2	Fair	Fair	Med	High	
/T0012	2839	52	<i>Cassia surattensis</i>	ASD	2	0.31	2	Fair	Fair	Med	High	
/T0012	2840	53	<i>Cassia fistula</i>	ASD	4	0.31	2	Fair	Fair	Med	High	
/T0012	2841	54	<i>Cassia fistula</i>	ASD	4	0.31	2	Fair	Fair	Med	High	
/T0012	2842	54	<i>Cassia fistula</i>	ASD	3	0.31	2	Fair	Fair	Med	High	
/T0012	2843	55	<i>Cassia siamea</i>	ASD	10	1.26	8	Fair	Fair	Med	Med	
/T0012	2844	56	<i>Cassia siamea</i>	ASD	8	1.26	8	Poor	Fair	Low	Low	Bark damage was found on trunk
/T0012	2845	59	<i>Ficus microcarpa</i>	ASD	3	0.31	2	Fair	Fair	Med	High	
/T0012	2846	60	<i>Ficus microcarpa</i>	ASD	3	0.31	2	Fair	Fair	Med	High	
/T0012	2847	61	<i>Ficus microcarpa</i>	ASD	3	0.31	2	Fair	Fair	Med	High	
/T0012	2848	62	<i>Ficus microcarpa</i>	ASD	3	0.31	2	Fair	Fair	Med	High	
/T0012	2849	63	<i>Ficus microcarpa</i>	ASD	4	0.31	2	Fair	Fair	Med	High	
/T0012	2850	64	<i>Lagerstroemia speciosa</i>	ASD	3	0.31	2	Fair	Fair	Med	High	
/T0012	2851	65	<i>Lagerstroemia speciosa</i>	ASD	3	0.31	2	Fair	Fair	Med	High	
/T0012	2852	66	<i>Spathodea campanulata</i>	ASD	3	0.31	2	Fair	Fair	Med	High	
/T0012	2853	67	<i>Spathodea campanulata</i>	ASD	3	0.31	2	Fair	Fair	Med	High	
/T0012	2854	68	<i>Melaleuca quinquenervia</i>	ASD	4	0.31	2	Fair	Fair	Med	High	
/T0012	2855	68	<i>Melaleuca quinquenervia</i>	ASD	4	0.31	2	Fair	Fair	Med	High	
/T0012	2856	69	<i>Melaleuca quinquenervia</i>	ASD	5	0.31	2	Fair	Fair	Med	High	
/T0012	2857	70	<i>Melaleuca quinquenervia</i>	ASD	5	0.31	2	Fair	Fair	Med	High	
/T0012	2858	71	<i>Melaleuca quinquenervia</i>	ASD	4	0.31	2	Fair	Fair	Med	High	
/T0012	2859	74	<i>Melaleuca quinquenervia</i>	ASD	6	0.47	2	Fair	Fair	Med	High	
/T0012	2860	72, 73	<i>Melaleuca quinquenervia</i>	ASD	4	0.31	2	Fair	Fair	Med	High	
/T0012	2861	72	<i>Melaleuca quinquenervia</i>	ASD	4	0.31	2	Fair	Fair	Med	High	
/T0012	2862	74	<i>Melaleuca quinquenervia</i>	ASD	3	0.47	2	Fair	Fair	Med	High	
/T0012	2863	77	<i>Caryota ochlandra</i>	ASD	3	0.47	2	Fair	Fair	Med	High	
/T0012	2864	77	<i>Caryota ochlandra</i>	ASD	3	0.47	2	Fair	Fair	Med	High	
/T0012	2865	77	<i>Caryota ochlandra</i>	ASD	3	0.31	2	Fair	Fair	Med	High	
/T0012	2866	77	<i>Macaranga tanarius</i>	ASD	3	0.31	2	Fair	Fair	Med	Med	
/T0012	2867	75	<i>Macaranga tanarius</i>	ASD	3	0.31	2	Fair	Fair	Med	Med	
/T0012	2868	79	<i>Macaranga tanarius</i>	ASD	3	0.31	3	Fair	Fair	Med	Med	
/T0012	2869	80	<i>Callistemon viminalis</i>	ASD	3	0.31	2	Fair	Fair	Med	High	
/T0012	2870	81	<i>Callistemon viminalis</i>	ASD	3	0.31	2	Fair	Fair	Med	High	
/T0012	2871	82	<i>Callistemon viminalis</i>	ASD	3	0.31	2	Fair	Fair	Med	High	
/T0012	2872	83	<i>Macaranga tanarius</i>	ASD	3	0.31	2	Fair	Fair	Med	Med	
/T0012	2873	84	<i>Macaranga tanarius</i>	ASD	4	0.31	3	Fair	Fair	Med	Med	
/T0012	2874	85	<i>Macaranga tanarius</i>	ASD	3	0.31	2	Fair	Fair	Med	Med	
/T0012	2875	76, 78	<i>Melaleuca quinquenervia</i>	ASD	5	0.31	2	Fair	Fair	Med	High	
/T0012	2876	76, 78	<i>Melaleuca quinquenervia</i>	ASD	6	0.31	2	Fair	Fair	Med	High	
/T0012	2877	72, 78	<i>Melaleuca quinquenervia</i>	ASD	6	0.31	2	Fair	Fair	Med	High	
/T0012	2878	72	<i>Melaleuca quinquenervia</i>	ASD	6	0.31	2	Fair	Fair	Med	High	
/T0012	2879	73, 78	<i>Melaleuca quinquenervia</i>	ASD	6	0.31	2	Fair	Fair	Med	High	
/T0012	2880	86	<i>Bombax ceiba</i>	ASD	4	0.47	2	Fair	Fair	Med	High	
/T0012	2881	87	<i>Bombax ceiba</i>	LCSD	4	0.31	3	Poor	Fair	Low	High	
/T0012	2882	88	<i>Leucaena leucocephala</i>	LCSD	4	0.31	3	Fair	Fair	Low	High	Unplanned wild growth; Outside Gazettal Boundary
/T0012	2883	89	<i>Melia azedarach</i>	LCSD	6	0.31	2	Poor	Fair	Low	Med	Outside Gazettal Boundary
/T0012	2884	88, 89	<i>Leucaena leucocephala</i>	LCSD	5	0.31	3	Poor	Fair	Low	High	Unplanned wild growth; Outside Gazettal Boundary
/T0012	2885	90	<i>Leucaena leucocephala</i>	LCSD	6	0.31	3	Fair	Fair	Low	High	Unplanned wild growth; Outside Gazettal Boundary
/T0012	2886	91	<i>Leucaena leucocephala</i>	LCSD	7	0.31	4	Fair	Fair	Low	High	Unplanned wild growth; Outside Gazettal Boundary
/T0012	2887	91	<i>Leucaena leucocephala</i>	LCSD	6	0.31	4	Fair	Fair	Low	High	Unplanned wild growth; Outside Gazettal Boundary
/T0012	2888	92	<i>Leucaena leucocephala</i>	LCSD	6	0.31	4	Fair	Fair	Low	High	Unplanned wild growth; Outside Gazettal Boundary



## Existing Tree Assessment Schedule

SHEET No. KGS801/CB	TREE No.	PHOTO No.	BOTANICAL NAME	JURISDICTION (LCSD, LND ASD or AFCD)	SIZE (m)			FORM Good/Fair/Poor	HEALTH (Good/Fair/Poor)	AMENITY VALUE (High/Med/Low)	SURVIVAL RATE after Transplanting	REMARKS
					HEIGHT	GIRTH	SPREAD					
/T0012	2889	92	<i>Leucaena leucocephala</i>	LCSD	6	0.31	4	Fair	Fair	Low	High	Unplanned wild growth; Outside Gazettal Boundary
/T0012	2890	93	<i>Leucaena leucocephala</i>	LCSD	6	0.31	4	Fair	Fair	Low	High	Unplanned wild growth; Outside Gazettal Boundary
/T0012	2891	93, 95	<i>Leucaena leucocephala</i>	LCSD	7	0.47	4	Fair	Fair	Low	High	Unplanned wild growth; Outside Gazettal Boundary
/T0012	2892	95	<i>Leucaena leucocephala</i>	LCSD	7	0.31	4	Fair	Fair	Low	High	Unplanned wild growth; Outside Gazettal Boundary
/T0012	2893	94	<i>Leucaena leucocephala</i>	LCSD	6	0.31	4	Fair	Fair	Low	High	Unplanned wild growth; Outside Gazettal Boundary
/T0012	2894	94	<i>Cassia siamea</i>	LCSD	6	0.31	4	Poor	Fair	Low	High	Outside Gazettal Boundary
/T0012	2895	94	<i>Leucaena leucocephala</i>	LCSD	4	0.31	3	Fair	Fair	Low	High	Unplanned wild growth; Outside Gazettal Boundary
/T0012	2896	94	<i>Leucaena leucocephala</i>	LCSD	6	0.47	4	Fair	Fair	Low	High	Unplanned wild growth; Outside Gazettal Boundary
/T0012	2897	94	<i>Leucaena leucocephala</i>	LCSD	6	0.31	4	Fair	Fair	Low	High	Unplanned wild growth; Outside Gazettal Boundary
/T0012	2898	96	<i>Leucaena leucocephala</i>	LCSD	6	0.31	4	Fair	Fair	Low	High	Unplanned wild growth; Outside Gazettal Boundary
/T0012	2899	96	<i>Leucaena leucocephala</i>	LCSD	6	0.31	4	Fair	Fair	Low	High	Unplanned wild growth; Outside Gazettal Boundary
/T0012	2900	96	<i>Leucaena leucocephala</i>	LCSD	6	0.31	4	Fair	Fair	Low	High	Unplanned wild growth; Outside Gazettal Boundary
/T0012	2901	97	<i>Leucaena leucocephala</i>	LCSD	6	0.31	4	Fair	Fair	Low	High	Unplanned wild growth; Outside Gazettal Boundary
/T0012	2902	97	<i>Leucaena leucocephala</i>	LCSD	6	0.31	4	Fair	Fair	Low	High	Unplanned wild growth; Outside Gazettal Boundary
/T0012	2903	97	<i>Leucaena leucocephala</i>	LCSD	6	0.31	4	Fair	Fair	Low	High	Unplanned wild growth; Outside Gazettal Boundary
/T0012	2904	97	<i>Leucaena leucocephala</i>	LCSD	6	0.31	4	Fair	Fair	Low	High	Unplanned wild growth; Outside Gazettal Boundary
/T0012	2905	97	<i>Leucaena leucocephala</i>	LCSD	6	0.31	4	Fair	Fair	Low	High	Unplanned wild growth; Outside Gazettal Boundary
/T0012	2906	98	<i>Leucaena leucocephala</i>	LCSD	6	0.31	4	Fair	Fair	Low	High	Unplanned wild growth; Outside Gazettal Boundary
/T0012	2907	98	<i>Leucaena leucocephala</i>	LCSD	6	0.31	4	Fair	Fair	Low	High	Unplanned wild growth; Outside Gazettal Boundary
/T0012	2908	98	<i>Leucaena leucocephala</i>	LCSD	6	0.31	4	Fair	Fair	Low	High	Unplanned wild growth; Outside Gazettal Boundary
/T0012	2909	98	<i>Leucaena leucocephala</i>	LCSD	6	0.31	4	Fair	Fair	Low	High	Unplanned wild growth; Outside Gazettal Boundary
/T0012	2910	98	<i>Leucaena leucocephala</i>	LCSD	6	0.31	4	Fair	Fair	Low	High	Unplanned wild growth; Outside Gazettal Boundary
/T0012	2911	99	<i>Leucaena leucocephala</i>	LCSD	6	0.31	4	Fair	Fair	Low	High	Unplanned wild growth; Outside Gazettal Boundary
/T0012	2912	99	<i>Leucaena leucocephala</i>	LCSD	6	0.31	4	Fair	Fair	Low	High	Unplanned wild growth; Outside Gazettal Boundary
/T0012	2913	99	<i>Leucaena leucocephala</i>	LCSD	6	0.31	4	Fair	Fair	Low	High	Unplanned wild growth; Outside Gazettal Boundary
/T0012	2914	99	<i>Leucaena leucocephala</i>	LCSD	6	0.47	4	Fair	Fair	Low	High	Unplanned wild growth; Outside Gazettal Boundary
/T0012	2915	99	<i>Leucaena leucocephala</i>	LCSD	6	0.47	4	Fair	Fair	Low	High	Unplanned wild growth; Outside Gazettal Boundary
/T0012	2916	100	<i>Leucaena leucocephala</i>	LCSD	6	0.47	4	Fair	Fair	Low	High	Unplanned wild growth; Outside Gazettal Boundary
/T0012	2917	100	<i>Leucaena leucocephala</i>	LCSD	6	0.47	4	Fair	Fair	Low	High	Unplanned wild growth; Outside Gazettal Boundary
/T0012	2918	100	<i>Leucaena leucocephala</i>	LCSD	6	0.47	4	Fair	Fair	Low	High	Unplanned wild growth; Outside Gazettal Boundary
/T0012	2919	101	<i>Leucaena leucocephala</i>	LCSD	6	0.47	4	Fair	Fair	Low	High	Unplanned wild growth; Outside Gazettal Boundary
/T0012	2920	101	<i>Leucaena leucocephala</i>	LCSD	6	0.31	4	Fair	Fair	Low	High	Unplanned wild growth; Outside Gazettal Boundary
/T0012	2921	101	<i>Leucaena leucocephala</i>	LCSD	6	0.31	4	Fair	Fair	Low	High	Unplanned wild growth; Outside Gazettal Boundary
/T0012	2922	101	<i>Leucaena leucocephala</i>	LCSD	6	0.47	4	Fair	Fair	Low	High	Unplanned wild growth; Outside Gazettal Boundary
/T0012	1162A	37	<i>Cassia surattensis</i>	LCSD	3		2	Poor	Fair	Low	Low	Tree was fallen down, Undersize Tree; Outside Gazettal Boundary
/T0012	1172A	42	<i>Livistona chinensis</i>	LCSD	2	0.69	1	Fair	Fair	Med	High	
/T0012	2843A	57	<i>Macaranga tanarius</i>	LCSD	4	0.35	4	Fair	Fair	Med	Med	
/T0012	2843B	58	<i>Ficus microcarpa</i>	LCSD	5	0.88	4	Fair	Fair	Med	High	
/T0012	3912	102	<i>Cassia surattensis</i>	LCSD	4	0.32	3	Poor	Fair	Low	Low	Deeply leaning
/T0012	3913	102	<i>Michelia alba</i>	LCSD	5	0.32	4	Poor	Fair	Low	High	Bending trunk
/T0012	3914	103	<i>Delonix regia</i>	LCSD	7	0.72	6	Fair	Good	Medium	High	
/T0012	3915	103	<i>Delonix regia</i>	LCSD	6	0.93	5	Fair	Good	Medium	High	
/T0012	3916	104	<i>Ficus benjamina</i>	LCSD	2.5		1	Fair	Fair	Medium	High	Potted, Undersize tree
/T0012	3917	104	<i>Ficus benjamina</i>	LCSD	3		1	Fair	Fair	Medium	High	Potted, Undersize tree
/T0012	3918	104	<i>Ficus benjamina</i>	LCSD	3		1	Fair	Fair	Medium	High	Potted, Undersize tree
/T0013	2121	1	<i>Roystonea regia</i>	LCSD	4	0.47	2	Fair	Fair	Med	High	Outside Gazettal Boundary
/T0013	2122	1	<i>Roystonea regia</i>	LCSD	3	1.88	2	Fair	Fair	Med	High	Outside Gazettal Boundary
/T0013	2123	1	<i>Archontophoenix alexandrae</i>	LCSD	3	0.31	2	Fair	Fair	Med	High	Outside Gazettal Boundary
/T0013	2124	2	<i>Ficus benjamina</i>	LCSD	3	0.31	2	Fair	Fair	Med	High	Outside Gazettal Boundary
/T0013	2125	2	<i>Ficus benjamina</i>	LCSD	3	0.31	2	Fair	Fair	Med	High	Outside Gazettal Boundary
/T0013	2126	3	<i>Ficus benjamina</i>	LCSD	3	0.47	2	Fair	Fair	Med	High	Outside Gazettal Boundary
/T0013	2127	4	<i>Ficus benjamina</i>	LCSD	2.5	0.47	1.5	Fair	Fair	Med	High	Outside Gazettal Boundary
/T0013	2128	4	<i>Ficus benjamina</i>	LCSD	3	0.47	2	Fair	Fair	Med	High	Outside Gazettal Boundary
/T0013	2129	4	<i>Ficus benjamina</i>	LCSD	4	0.63	2	Fair	Fair	Med	High	Outside Gazettal Boundary
/T0013	2130	5	<i>Ficus benjamina</i>	LCSD	4	0.31	2	Fair	Fair	Med	High	Outside Gazettal Boundary
/T0013	2131	5	<i>Ficus benjamina</i>	LCSD	4	0.47	2	Fair	Fair	Med	High	Outside Gazettal Boundary
/T0013	2132	6	<i>Ficus microcarpa</i>	LCSD	3	0.63	2	Fair	Fair	Med	High	Outside Gazettal Boundary
/T0013	2133	6	<i>Peltophorum pterocarpum</i>	LCSD	3	0.47	2	Fair	Fair	Med	High	Outside Gazettal Boundary
/T0013	2134	6	<i>Peltophorum pterocarpum</i>	LCSD	3	0.31	2	Fair	Fair	Med	High	Outside Gazettal Boundary
/T0013	2135	7	<i>Grevillea robusta</i>	LCSD	3	0.63	2	Fair	Fair	Med	High	Outside Gazettal Boundary
/T0013	2136	7	<i>Grevillea robusta</i>	LCSD	3	0.31	2	Fair	Fair	Med	High	Outside Gazettal Boundary
/T0013	2137	8	<i>Grevillea robusta</i>	LCSD	3	0.47	2	Fair	Fair	Med	High	Outside Gazettal Boundary
/T0013	2138	8	<i>Ficus microcarpa</i>	LCSD	3	0.63	2	Fair	Fair	Med	High	Outside Gazettal Boundary
/T0013	2139	9	<i>Archontophoenix alexandrae</i>	LCSD	2	0.47	2	Fair	Fair	Med	High	Outside Gazettal Boundary
/T0013	2140	9	<i>Archontophoenix alexandrae</i>	LCSD	2	0.47	1	Fair	Fair	Med	High	Outside Gazettal Boundary



## Existing Tree Assessment Schedule

SHEET No. KGS801/CB	TREE No.	PHOTO No.	BOTANICAL NAME	JURISDICTION (LCSD, LND ASD or AFCD)	SIZE (m)			FORM Good/Fair/Poor	HEALTH (Good/Fair/Poor)	AMENITY VALUE (High/Med/Low)	SURVIVAL RATE after Transplanting	REMARKS
					HEIGHT	GIRTH	SPREAD					
/T0013	2800	10	<i>Cassia surattensis</i>	ASD	3	0.31	2	Fair	Fair	Med	High	
/T0013	2801	11	<i>Cassia surattensis</i>	ASD	3	0.31	2	Fair	Fair	Low	High	
/T0013	2802	12	<i>Cassia surattensis</i>	ASD	3	0.31	2	Fair	Fair	Low	High	
/T0013	2803	12	<i>Ficus benjamina</i>	ASD	3	0.31	2	Fair	Fair	Low	High	
/T0013	2804	13	<i>Ficus benjamina</i>	ASD	3	0.31	2	Fair	Fair	Low	High	
/T0013	2805	14	<i>Cassia surattensis</i>	ASD	3	0.31	2	Fair	Fair	Low	High	
/T0013	2806	15	<i>Cassia surattensis</i>	ASD	3	0.31	2	Fair	Fair	Low	High	
/T0013	2807	16	<i>Cassia surattensis</i>	ASD	3	0.31	2	Fair	Fair	Low	High	
/T0013	2808	17	<i>Roystonea regia</i>	ASD	3	0.47	2	Fair	Fair	Low	High	New planted tree
/T0013	2809	17	<i>Caryota ochlandra</i>	ASD	2	0.47	2	Fair	Fair	Low	High	New planted tree
/T0013	2810	17	<i>Caryota ochlandra</i>	ASD	2	0.31	2	Fair	Fair	Low	High	New planted tree
/T0013	2811	17, 18	<i>Caryota ochlandra</i>	ASD	2	0.47	2	Fair	Fair	Low	High	New planted tree
/T0013	2812	18	<i>Caryota ochlandra</i>	ASD	2	0.31	2	Fair	Fair	Low	High	New planted tree
/T0013	2813	18	<i>Caryota ochlandra</i>	ASD	2	0.31	2	Fair	Fair	Low	High	New planted tree
/T0014	1007	21, 22	<i>Aleurites moluccana</i>	LCSD	4	0.47	3	Fair	Fair	Med	Med	Outside Gazettal Boundary
/T0014	1008	21, 22	<i>Aleurites moluccana</i>	LCSD	7	0.79	4	Fair	Fair	Med	Med	Outside Gazettal Boundary
/T0014	1009	21, 22	<i>Aleurites moluccana</i>	LCSD	7	0.79	4	Poor	Fair	Med	Med	Bark damage was found on trunk; Outside Gazettal Boundary
/T0014	1010	21, 23	<i>Aleurites moluccana</i>	LCSD	5	0.63	3	Fair	Fair	Med	Med	Outside Gazettal Boundary
/T0014	1011	21	<i>Aleurites moluccana</i>	LCSD	3	0.31	2	Fair	Fair	Med	Med	Outside Gazettal Boundary
/T0014	1012	21, 24	<i>Aleurites moluccana</i>	LCSD	7	0.79	4	Fair	Fair / Poor	Med	Med	Loose bark was found on trunk; Outside Gazettal Boundary
/T0014	1013	21, 25	<i>Aleurites moluccana</i>	LCSD	7	0.79	4	Fair	Fair	Med	Med	Outside Gazettal Boundary
/T0014	1014	26	<i>Aleurites moluccana</i>	LCSD	7	0.79	4	Fair	Fair	Med	Med	Outside Gazettal Boundary
/T0014	1015	26	<i>Aleurites moluccana</i>	LCSD	7	0.79	4	Fair	Fair	Med	Med	Outside Gazettal Boundary
/T0014	1016	26	<i>Aleurites moluccana</i>	LCSD	7	0.79	4	Fair	Fair	Med	Med	Outside Gazettal Boundary
/T0014	1017	26	<i>Aleurites moluccana</i>	LCSD	7	0.79	4	Fair	Fair	Med	Med	Outside Gazettal Boundary
/T0014	1018	26, 27	<i>Aleurites moluccana</i>	LCSD	7	0.79	4	Fair	Fair	Med	Med	Outside Gazettal Boundary
/T0014	1019	26, 27	<i>Aleurites moluccana</i>	LCSD	7	0.79	4	Fair	Fair	Med	Med	Outside Gazettal Boundary
/T0014	1020	27	<i>Aleurites moluccana</i>	LCSD	7	0.47	4	Fair	Fair	Med	Med	Outside Gazettal Boundary
/T0014	1021	28	<i>Aleurites moluccana</i>	LCSD	8	0.79	4	Fair	Fair	Med	Med	Outside Gazettal Boundary
/T0014	1022	28	<i>Aleurites moluccana</i>	LCSD	8	0.94	4	Fair	Fair	Med	Med	Outside Gazettal Boundary
/T0014	1023	29	<i>Bombax ceiba</i>	LCSD	7	0.79	4	Fair	Fair	Med	Med	Outside Gazettal Boundary
/T0014	1024	29	<i>Bombax ceiba</i>	LCSD	7	0.94	4	Fair	Fair	Med	Med	Outside Gazettal Boundary
/T0014	1025	1	<i>Melaleuca quinquenervia</i>	LCSD	4	0.31	2	Poor	Fair	Low	High	
/T0014	1026	1	<i>Melaleuca quinquenervia</i>	LCSD	4	0.31	3	Poor	Fair	Low	High	
/T0014	1027	1	<i>Melaleuca quinquenervia</i>	LCSD	5	0.47	3	Fair	Fair	Med	High	
/T0014	1028	2	<i>Melaleuca quinquenervia</i>	LCSD	5	0.63	3	Good	Fair	High	Med	
/T0014	1029	2	<i>Melaleuca quinquenervia</i>	LCSD	4	0.47	3	Fair	Fair	Med	High	
/T0014	1030	2	<i>Melaleuca quinquenervia</i>	LCSD	4	0.63	3	Fair	Fair	Med	Med	
/T0014	1031	2	<i>Melaleuca quinquenervia</i>	LCSD	4	0.63	3	Fair	Fair	Med	Med	
/T0014	1032	2	<i>Melaleuca quinquenervia</i>	LCSD	4	0.63	3	Fair	Fair	Med	Med	
/T0014	1033	3	<i>Melaleuca quinquenervia</i>	LCSD	5	0.79	3	Fair	Fair	Med	Med	
/T0014	1034	3	<i>Melaleuca quinquenervia</i>	LCSD	5	0.79	3	Fair	Fair	Med	Med	
/T0014	1035	4	<i>Melia azedarach</i>	LCSD	7	0.79	3	Fair	Fair	Med	Med	
/T0014	1036	4	<i>Melaleuca quinquenervia</i>	LCSD	7	0.79	3	Fair	Fair	Med	Med	
/T0014	1037	4	<i>Melaleuca quinquenervia</i>	LCSD	6	0.79	3	Good	Fair	Med	Med	
/T0014	1038	21	<i>Ficus elastica</i>	LCSD	5	0.79	3	Fair	Fair	Med	Med	Outside Gazettal Boundary
/T0014	1039	21	<i>Ficus elastica</i>	LCSD	8	0.94	5	Fair	Fair	Med	Med	Outside Gazettal Boundary
/T0014	1040	23, 30	<i>Delonix regia</i>	LCSD	9	1.10	5	Good	Fair	High	Med	Outside Gazettal Boundary
/T0014	1041	23, 30	<i>Delonix regia</i>	LCSD	9	1.10	5	Fair	Fair	Med	Med	Outside Gazettal Boundary
/T0014	1042	31	<i>Delonix regia</i>	LCSD	5	0.47	3	Poor	Fair	Low	Med	Outside Gazettal Boundary
/T0014	1043	31, 32	<i>Delonix regia</i>	LCSD	9	0.94	4	Fair	Fair	Med	Med	Outside Gazettal Boundary
/T0014	1044	32, 33	<i>Delonix regia</i>	LCSD	9	1.10	4	Fair	Fair	Med	Med	Outside Gazettal Boundary
/T0014	1045	32, 33	<i>Delonix regia</i>	LCSD	5	0.47	3	Poor	Fair	Low	Med	Outside Gazettal Boundary
/T0014	1046	32, 33	<i>Delonix regia</i>	LCSD	7	0.79	5	Fair	Fair	Med	Med	Outside Gazettal Boundary
/T0014	1047	32, 33	<i>Macaranga tanarius</i>	LCSD	4	0.63	3	Poor	Fair	Low	Med	Outside Gazettal Boundary
/T0014	1050	33	<i>Bombax ceiba</i>	LCSD	8	0.63	4	Poor	Fair	Low	High	Outside Gazettal Boundary
/T0014	1051	37	<i>Delonix regia</i>	LCSD	4	0.31	3	Fair	Fair	Med	High	Outside Gazettal Boundary
/T0014	1052	37	<i>Delonix regia</i>	LCSD	4	0.31	3	Fair	Fair	Med	High	Outside Gazettal Boundary
/T0014	1053	30, 31, 34	<i>Aleurites moluccana</i>	LCSD	7	1.26	3	Fair	Fair	Med	Med	Outside Gazettal Boundary
/T0014	1054	31, 34	<i>Morus alba</i>	LCSD	6	0.79	3	Poor	Poor	Low	Low	Open cavity was found on trunk; Outside Gazettal Boundary
/T0014	1055	24, 36	<i>Delonix regia</i>	LCSD	8	1.10	4	Fair	Fair	Med	Med	Outside Gazettal Boundary
/T0014	1056	35	<i>Delonix regia</i>	LCSD	4	0.31	3	Fair	Fair	Med	High	Outside Gazettal Boundary
/T0014	1057	25, 38	<i>Bombax ceiba</i>	LCSD	10	1.10	6	Fair	Fair	Med	High	Outside Gazettal Boundary
/T0014	1058	39	<i>Podocarpus macrophyllus</i>	LCSD	3	0.31	2	Good	Fair	High	High	Outside Gazettal Boundary
/T0014	1059	39	<i>Podocarpus macrophyllus</i>	LCSD	3	0.31	2	Good	Fair	High	High	Outside Gazettal Boundary

## Existing Tree Assessment Schedule

SHEET No. KGS801/CB	TREE No.	PHOTO No.	BOTANICAL NAME	JURISDICTION (LCSD, LND ASD or AFCD)	SIZE (m)			FORM Good/Fair/Poor	HEALTH (Good/Fair/Poor)	AMENITY VALUE (High/Med/Low)	SURVIVAL RATE after Transplanting	REMARKS
					HEIGHT	GIRTH	SPREAD					
/T0014	1060	39	<i>Podocarpus macrophyllus</i>	LCSD	3	0.31	2	Fair	Fair	Med	High	Outside Gazettal Boundary
/T0014	1061	39	<i>Podocarpus macrophyllus</i>	LCSD	3	0.31	2	Good	Fair	High	High	Outside Gazettal Boundary
/T0014	1062	40	<i>Bauhinia variegata var. candida</i>	LCSD	8	0.79	6	Good	Fair	High	Med	Outside Gazettal Boundary
/T0014	1063	40	<i>Acacia auriculiformis</i>	LCSD	8	0.63	3	LCSD	Fair	Med	Low	Outside Gazettal Boundary
/T0014	1064	41	<i>Bauhinia spp.</i>	LCSD	3	0.31	2	Fair	Fair	Med	High	Outside Gazettal Boundary
/T0014	1065	41	<i>Bauhinia spp.</i>	LCSD	3	0.31	2	Fair	Fair	Med	High	Outside Gazettal Boundary
/T0014	1066	41	<i>Bauhinia spp.</i>	LCSD	4	0.47	3	Fair	Fair	Med	High	Outside Gazettal Boundary
/T0014	1067	41	<i>Bauhinia spp.</i>	LCSD	3	0.31	2	Fair	Fair	Med	High	Outside Gazettal Boundary
/T0014	1068	41	<i>Bauhinia spp.</i>	LCSD	3	0.31	2	Fair	Fair	Med	High	Outside Gazettal Boundary
/T0014	1069	41	<i>Bauhinia spp.</i>	LCSD	3	0.31	2	Fair	Fair	Med	High	Outside Gazettal Boundary
/T0014	1070	41	<i>Bauhinia spp.</i>	LCSD	3	0.31	2	Fair	Fair	Med	High	Outside Gazettal Boundary
/T0014	1071	41	<i>Bauhinia spp.</i>	LCSD	3	0.31	2	Fair	Fair	Med	High	Outside Gazettal Boundary
/T0014	1072	41	<i>Bauhinia spp.</i>	LCSD	3	0.31	2	Fair	Fair	Med	High	Outside Gazettal Boundary
/T0014	1073	41	<i>Bauhinia spp.</i>	LCSD	3	0.31	2	Fair	Fair	Med	High	Outside Gazettal Boundary
/T0014	1074	41	<i>Bauhinia spp.</i>	LCSD	3	0.31	2	Fair	Fair	Med	High	Outside Gazettal Boundary
/T0014	1075	41	<i>Bauhinia spp.</i>	LCSD	3	0.31	2	Fair	Fair	Med	High	Outside Gazettal Boundary
/T0014	1076	41	<i>Bauhinia spp.</i>	LCSD	3	0.31	2	Fair	Fair	Med	High	Outside Gazettal Boundary
/T0014	1077	41	<i>Bauhinia spp.</i>	LCSD	3	0.31	2	Fair	Fair	Med	High	Outside Gazettal Boundary
/T0014	1078	41, 43	<i>Bauhinia spp.</i>	LCSD	3	0.31	2	Fair	Fair	Med	High	Outside Gazettal Boundary
/T0014	1079	43	<i>Bauhinia spp.</i>	LCSD	3	0.31	2	Fair	Fair	Med	High	Outside Gazettal Boundary
/T0014	1080	43	<i>Bauhinia spp.</i>	LCSD	3	0.31	2	Fair	Fair	Med	High	Outside Gazettal Boundary
/T0014	1081	43	<i>Bauhinia spp.</i>	LCSD	3	0.31	2	Fair	Fair	Med	High	Outside Gazettal Boundary
/T0014	1082	43	<i>Bauhinia spp.</i>	LCSD	3	0.31	2	Fair	Fair	Med	High	Outside Gazettal Boundary
/T0014	1083	43	<i>Bauhinia purpurea</i>	LCSD	3	0.31	2	Fair	Fair	Med	High	Outside Gazettal Boundary
/T0014	1084	43	<i>Bauhinia spp.</i>	LCSD	3	0.31	2	Fair	Fair	Med	High	Outside Gazettal Boundary
/T0014	1085	43	<i>Bauhinia blakeana</i>	LCSD	3	0.31	2	Fair	Fair	Med	High	Outside Gazettal Boundary
/T0014	1086	42	<i>Acacia auriculiformis</i>	LCSD	7	0.47	3	Poor	Fair	Low	Low	Bark damage was found trunk; Outside Gazettal Boundary
/T0014	1087	31, 37	<i>Bombax ceiba</i>	LCSD	10	0.94	4	Fair	Fair	Med	Med	Outside Gazettal Boundary
/T0014	1088	43	<i>Callistemon spp.</i>	LCSD	3	0.31	2	Fair	Fair	Med	High	Outside Gazettal Boundary
/T0014	1174	45	<i>Bauhinia spp.</i>	LCSD	5	0.94	3	Fair	Fair	Med	High	Outside Gazettal Boundary
/T0014	1175	45	<i>Bauhinia spp.</i>	LCSD	4		3	Fair	Fair	Med	High	Undersize tree; Outside Gazettal Boundary
/T0014	1176	45	<i>Bauhinia spp.</i>	LCSD	4		2	Fair	Fair	Med	High	Undersize tree; Outside Gazettal Boundary
/T0014	1177	45	<i>Bauhinia spp.</i>	LCSD	4		2	Fair	Fair	Med	High	Undersize tree; Outside Gazettal Boundary
/T0014	1178	45	<i>Bauhinia spp.</i>	LCSD	4		2	Fair	Fair	Med	High	Undersize tree; Outside Gazettal Boundary
/T0014	1179	48	<i>Bauhinia spp.</i>	LCSD	4		2	Fair	Fair	Med	High	Undersize tree; Outside Gazettal Boundary
/T0014	1180	48	<i>Bauhinia spp.</i>	LCSD	4		2	Fair	Fair	Med	High	Undersize tree; Outside Gazettal Boundary
/T0014	1181	48	<i>Bauhinia spp.</i>	LCSD	3		2	Fair	Fair	Med	High	Undersize tree; Outside Gazettal Boundary
/T0014	1182	49	<i>Bauhinia spp.</i>	LCSD	4		2	Fair	Fair	Med	High	Undersize tree; Outside Gazettal Boundary
/T0014	1183	45, 46	<i>Bauhinia spp.</i>	LCSD	4		3	Fair	Fair	Med	High	Undersize tree; Outside Gazettal Boundary
/T0014	1184	45, 46	<i>Bauhinia spp.</i>	LCSD	4		3	Fair	Fair	Med	High	Undersize tree; Outside Gazettal Boundary
/T0014	1185	46, 49	<i>Bauhinia spp.</i>	LCSD	4		3	Fair	Fair	Med	High	Undersize tree; Outside Gazettal Boundary
/T0014	1186	46, 49	<i>Acacia auriculiformis</i>	LCSD	4	0.31	3	Fair	Fair	Med	Low	Outside Gazettal Boundary
/T0014	1187	37, 49	<i>Bauhinia spp.</i>	LCSD	4		3	Fair	Fair	Med	High	Undersize tree; Outside Gazettal Boundary
/T0014	1188	47	<i>Bauhinia spp.</i>	LCSD	3		2	Fair	Fair	Med	High	Undersize tree; Outside Gazettal Boundary
/T0014	1189	47	<i>Aleurites moluccana</i>	LCSD	13	1.41	8	Good	Fair	High	Med	Outside Gazettal Boundary
/T0014	1190	47	<i>Bauhinia spp.</i>	LCSD	3		2	Fair	Fair	Med	High	Undersize tree; Outside Gazettal Boundary
/T0014	1191	47	<i>Bauhinia spp.</i>	LCSD	3		2	Fair	Fair	Med	High	Undersize tree; Outside Gazettal Boundary
/T0014	1192	50, 51	<i>Aleurites moluccana</i>	LCSD	10	1.41	8	Good	Fair	High	Med	Outside Gazettal Boundary
/T0014	1193	50, 53	<i>Bombax ceiba</i>	LCSD	12	1.10	8	Fair	Fair	High	High	Outside Gazettal Boundary
/T0014	1194	54	<i>Delonix regia</i>	LCSD	4	0.47	3	Fair	Fair	Med	High	Outside Gazettal Boundary
/T0014	1195	50	<i>Acacia auriculiformis</i>	LCSD	8	0.63	3	Fair	Fair	Med	Low	Outside Gazettal Boundary
/T0014	1196	52, 54	<i>Aleurites moluccana</i>	LCSD	8	1.10	6	Good	Fair	High	Med	Outside Gazettal Boundary
/T0014	1197	55, 56	<i>Ficus benjamina</i>	LCSD	7	0.79	5	Good	Fair	High	High	Outside Gazettal Boundary
/T0014	1198	56	<i>Bombax ceiba</i>	LCSD	9	1.10	5	Good	Fair	High	High	Outside Gazettal Boundary
/T0014	1199	57	<i>Michelia alba</i>	LCSD	8	0.47	3	Fair	Fair	Med	Med	Outside Gazettal Boundary
/T0014	1200	57	<i>Bombax ceiba</i>	LCSD	12	1.10	8	Good	Fair	High	High	Outside Gazettal Boundary
/T0014	1201	58	<i>Bombax ceiba</i>	LCSD	10	0.94	6	Good	Fair	High	High	Outside Gazettal Boundary
/T0014	2150	5	<i>Crateva trifoliata</i>	LCSD	2	0.31	2	Fair	Fair	Med	High	
/T0014	2151	5	<i>Crateva trifoliata</i>	LCSD	2		2	Fair	Fair	Med	High	Undersize tree
/T0014	2152	6	<i>Crateva trifoliata</i>	LCSD	2		2	Fair	Fair	Med	High	Undersize tree
/T0014	2153	7	<i>Cassia fistula</i>	LCSD	3	0.47	3	Fair	Fair	Med	High	
/T0014	2154	7	<i>Cassia fistula</i>	LCSD	3	0.63	3	Fair	Fair	Med	High	
/T0014	2155	7	<i>Crateva trifoliata</i>	LCSD	2	0.31	2	Fair	Fair	Med	High	
/T0014	2156	8	<i>Bauhinia spp.</i>	LCSD	2	0.31	2	Fair	Fair	Med	High	
/T0014	2157	8	<i>Crateva trifoliata</i>	LCSD	2	0.31	2	Fair	Fair	Med	High	

## Existing Tree Assessment Schedule

SHEET No. KGS801/CB	TREE No.	PHOTO No.	BOTANICAL NAME	JURISDICTION (LCSD, LND ASD or AFCD)	SIZE (m)			FORM Good/Fair/Poor	HEALTH (Good/Fair/Poor)	AMENITY VALUE (High/Med/Low)	SURVIVAL RATE after Transplanting	REMARKS
					HEIGHT	GIRTH	SPREAD					
/T0014	2158	8	<i>Crateva trifoliata</i>	LCSD	3	0.63	3	Fair	Fair	Med	High	
/T0014	2159	9	<i>Cassia fistula</i>	LCSD	3	0.31	2	Fair	Fair	Med	High	
/T0014	2160	9	<i>Cassia fistula</i>	LCSD	3	0.31	3	Fair	Fair	Med	High	
/T0014	2161	9	<i>Cassia fistula</i>	LCSD	3	0.31	3	Fair	Fair	Med	High	
/T0014	2162	9	<i>Cassia fistula</i>	LCSD	2	0.63	2	Fair	Fair	Med	High	
/T0014	2163	10	<i>Archontophoenix alexandrae</i>	LCSD	2	0.63	2	Good	Fair	High	High	
/T0014	2164	10	<i>Archontophoenix alexandrae</i>	LCSD	2	0.63	2	Good	Fair	High	High	
/T0014	2165	10	<i>Archontophoenix alexandrae</i>	LCSD	2	0.63	2	Good	Fair	High	High	
/T0014	2166	10	<i>Archontophoenix alexandrae</i>	LCSD	2	0.31	1	Fair	Fair	Med	High	
/T0014	2167	10	<i>Archontophoenix alexandrae</i>	LCSD	1.5	0.31	1	Fair	Fair	Med	High	
/T0014	2168	10	<i>Archontophoenix alexandrae</i>	LCSD	1	0.31	2	Fair	Fair	Med	High	
/T0014	2169	11	<i>Archontophoenix alexandrae</i>	LCSD	2	0.31	2	Fair	Fair	Med	High	
/T0014	2170	11	<i>Archontophoenix alexandrae</i>	LCSD	2	0.31	2	Fair	Fair	Med	High	
/T0014	2171	11, 12	<i>Archontophoenix alexandrae</i>	LCSD	3	0.79	2	Good	Fair	High	High	
/T0014	2172	12	<i>Archontophoenix alexandrae</i>	LCSD	2	0.63	2	Good	Fair	High	High	
/T0014	2173	12	<i>Archontophoenix alexandrae</i>	LCSD	2	0.63	2	Good	Fair	High	High	
/T0014	2174	12	<i>Archontophoenix alexandrae</i>	LCSD	3	0.47	2	Good	Fair	High	High	
/T0014	2175	13	<i>Archontophoenix alexandrae</i>	LCSD	2	0.47	2	Fair	Fair	Med	High	
/T0014	2176	13	<i>Archontophoenix alexandrae</i>	LCSD	2	0.31	2	Poor	Fair	Low	High	
/T0014	2177	13	<i>Archontophoenix alexandrae</i>	LCSD	2	0.47	2	Poor	Fair	Low	High	
/T0014	2178	14	<i>Cassia siamea</i>	LCSD	7	0.79	4	Fair	Fair	Med	High	
/T0014	2179	14	<i>Cassia siamea</i>	LCSD	6	0.63	6	Poor	Fair	Low	High	
/T0014	2180	15	<i>Cassia siamea</i>	LCSD	7	0.63	4	Good	Fair	High	High	
/T0014	2181	15	<i>Cassia siamea</i>	LCSD	5	0.47	3	Fair	Fair	Med	High	
/T0014	2182	15	<i>Cassia siamea</i>	LCSD	3	0.31	3	Fair	Fair	Med	High	
/T0014	2183	15	<i>Cassia siamea</i>	LCSD	5	0.47	4	Fair	Fair	Med	High	
/T0014	2184	16	<i>Melaleuca quinquenervia</i>	LCSD	5	0.47	2	Good	Fair	High	High	
/T0014	2185	16	<i>Aleurites fordii</i>	LCSD	4	0.31	2	Fair	Fair	Med	High	
/T0014	2186	16	<i>Celtis sinensis</i>	LCSD	4	0.31	2	Fair	Fair	Med	Med	
/T0014	2187	16	<i>Ailanthus fordii</i>	LCSD	3	0.31	2	Fair	Fair	Med	High	Protected species
/T0014	2188	16	<i>Celtis sinensis</i>	LCSD	4	0.31	3	Fair	Fair	Med	Med	
/T0014	2189	16	<i>Celtis sinensis</i>	LCSD	4	0.31	2	Fair	Fair	Med	Med	
/T0014	2190	16	<i>Ficus microcarpa</i>	LCSD	4	0.31	3	Fair	Fair	Med	High	
/T0014	2191	17	<i>Cassia siamea</i>	LCSD	4	0.47	3	Good	Fair	High	High	
/T0014	2192	17	<i>Cassia siamea</i>	LCSD	5	0.31	3	Good	Fair	High	High	
/T0014	2193	16	<i>Ficus microcarpa</i>	LCSD	4	0.47	3	Good	Fair	High	High	
/T0014	2194	16, 17	<i>Celtis sinensis</i>	LCSD	3	0.31	2	Fair	Fair	Med	Med	
/T0014	2195	18	<i>Celtis sinensis</i>	LCSD	3	0.47	2	Fair	Fair	Med	Med	
/T0014	2196	18	<i>Celtis sinensis</i>	LCSD	3	0.31	2	Fair	Fair	Med	Med	
/T0014	2197	18	<i>Aleurites fordii</i>	LCSD	2	0.31	2	Fair	Fair	Med	High	
/T0014	2198	19	<i>Ficus microcarpa</i>	LCSD	4	0.31	3	Fair	Fair	Med	High	
/T0014	2199	19	<i>Ficus microcarpa</i>	LCSD	4	0.63	3	Fair	Fair	Med	High	
/T0014	2506	59	<i>Ficus benjamina</i>	LCSD	2	0.31	2	Fair	Fair	Med	High	
/T0014	2507	59	<i>Ficus benjamina</i>	LCSD	2	0.31	2	Fair	Fair	Med	High	
/T0014	2508	59	<i>Ficus benjamina</i>	LCSD	2	0.31	2	Fair	Fair	Med	High	
/T0014	2509	59	<i>Ficus benjamina</i>	LCSD	2	0.31	2	Fair	Fair	Med	High	
/T0014	2700	60	<i>Sapium sebiferum</i>	LCSD	5	0.63	4	Fair	Fair	Med	Med	
/T0014	2701	61	<i>Celtis sinensis</i>	LCSD	4	0.47	3	Fair	Fair	Med	Med	
/T0014	2702	62	<i>Ficus superba</i>	LCSD	3	0.31	3	Poor	Fair	Low	High	
/T0014	2703	63	<i>Cassia siamea</i>	LCSD	6	0.63	3	Fair	Fair	Med	High	
/T0014	2704	63	<i>Cassia siamea</i>	LCSD	5	0.79	2	Poor	Fair	Low	High	Short trunk with two main branches
/T0014	2814	64	<i>Roystonea regia</i>	ASD	2.5	0.47	2	Poor	Poor	Low	High	New planted tree
/T0014	2198A	19	<i>Spathodea campanulata</i>	LCSD	5		3	Poor	Fair	Low	High	Undersize tree
/T0014	2200A	19	<i>Aleurites moluccana</i>	LCSD	3	0.31	2	Fair	Fair	Med	High	
/T0014	4037	65	<i>Aleurites moluccana</i>	LCSD	4	0.32	3	Good	Fair	Medium	High	
/T0014	4038	65	<i>Aleurites moluccana</i>	LCSD	5	0.34	3	Fair	Fair	Medium	High	with a tree holes
/T0014	4039	65	<i>Aleurites moluccana</i>	LCSD	6	0.47	4	Good	Fair	Medium	High	
/T0014	4040	66	<i>Aleurites moluccana</i>	LCSD	6	0.41	4	Fair	Fair	Medium	High	
/T0014	4041	66	<i>Aleurites moluccana</i>	LCSD	6	0.48	4	Fair	Fair	Medium	High	
/T0014	4042	66	<i>Aleurites moluccana</i>	LCSD	6	0.50	4	Fair	Fair	Medium	High	Damaged bark
/T0014	4043	67	<i>Aleurites moluccana</i>	LCSD	7	0.57	4	Good	Fair	Medium	High	
/T0014	4044	67	<i>Aleurites moluccana</i>	LCSD	7	0.70	4	Good	Fair	Medium	High	
/T0014	4045	67	<i>Crateva unilocularis</i>	LCSD	6	0.51	4	Fair	Fair	Medium	Medium	Pruned branches
/T0014	4046	68	<i>Crateva unilocularis</i>	LCSD	5	0.37	4	Good	Fair	Medium	High	Outside Gazettal Boundary
/T0014	4047	68	<i>Crateva unilocularis</i>	LCSD	4		3	Fair	Fair	Medium	High	Undersize tree; Outside Gazettal Boundary

## Existing Tree Assessment Schedule

SHEET No. KGS801/CB	TREE No.	PHOTO No.	BOTANICAL NAME	JURISDICTION (LCSD, LND ASD or AFCD)	SIZE (m)			FORM Good/Fair/Poor	HEALTH (Good/Fair/Poor)	AMENITY VALUE (High/Med/Low)	SURVIVAL RATE after Transplanting	REMARKS
					HEIGHT	GIRTH	SPREAD					
/T0015	3549	1	<i>Leucaena leucocephala</i>	AFCD	5	0.35	2	Fair	Fair	Low	High	Outside Gazettal Boundary
/T0015	3550	1	<i>Leucaena leucocephala</i>	AFCD	5	0.36	2	Fair	Fair	Low	High	Two trunks; Outside Gazettal Boundary
/T0015	3551	1	<i>Leucaena leucocephala</i>	AFCD	6	0.43	3	Fair	Fair	Low	High	Multi-trunk; Outside Gazettal Boundary
/T0015	3552	2	<i>Leucaena leucocephala</i>	AFCD	3		2	Fair	Fair	Low	High	Undersize tree; Outside Gazettal Boundary
/T0015	3553	2	<i>Leucaena leucocephala</i>	AFCD	3		3	Fair	Fair	Low	High	Undersize tree; Outside Gazettal Boundary
/T0015	3554	3	<i>Leucaena leucocephala</i>	AFCD	4	0.43	2	Fair	Fair	Low	High	Deeply leaning; Outside Gazettal Boundary
/T0015	3555	3	<i>Leucaena leucocephala</i>	AFCD	4	0.35	3	Fair	Fair	Low	High	Leaning; Outside Gazettal Boundary
/T0015	3556	3	<i>Leucaena leucocephala</i>	AFCD	4	0.35	3	Fair	Fair	Low	High	Outside Gazettal Boundary
/T0015	3557	4	<i>Leucaena leucocephala</i>	AFCD	3	0.35	2	Good	Fair	Low	High	Outside Gazettal Boundary
/T0015	3558	4	<i>Leucaena leucocephala</i>	AFCD	3		2	Fair	Fair	Low	High	Leaning, Undersize tree; Outside Gazettal Boundary
/T0015	3559	5	<i>Leucaena leucocephala</i>	AFCD	2	0.43	4	Poor	Fair	Low	Medium	Multi-trunk; Outside Gazettal Boundary
/T0015	3560	5	<i>Leucaena leucocephala</i>	AFCD	4		3	Fair	Fair	Low	High	Leaning, Undersize tree; Outside Gazettal Boundary
/T0015	3561	5	<i>Leucaena leucocephala</i>	AFCD	4	0.33	3	Fair	Fair	Low	High	Leaning; Outside Gazettal Boundary
/T0015	3562	5	<i>Leucaena leucocephala</i>	AFCD	4	0.35	2	Fair	Fair	Low	High	Outside Gazettal Boundary
/T0015	3563	6	<i>Leucaena leucocephala</i>	AFCD	4	0.48	3	Fair	Fair	Low	High	Leaning; Outside Gazettal Boundary
/T0015	3564	6	<i>Leucaena leucocephala</i>	AFCD	3		1	Good	Fair	Low	High	Undersize tree; Outside Gazettal Boundary
/T0015	3565	7	<i>Leucaena leucocephala</i>	AFCD	3		2	Fair	Fair	Low	High	Undersize tree; Outside Gazettal Boundary
/T0015	3566	7	<i>Leucaena leucocephala</i>	AFCD	3		2	Fair	Fair	Low	High	Two trunks, Undersize tree; Outside Gazettal Boundary
/T0015	3567	7	<i>Leucaena leucocephala</i>	AFCD	3		2	Fair	Fair	Low	High	Undersize tree; Outside Gazettal Boundary
/T0015	3568	8	<i>Leucaena leucocephala</i>	AFCD	4	0.33	3	Fair	Fair	Low	High	Outside Gazettal Boundary
/T0015	3569	8	<i>Leucaena leucocephala</i>	AFCD	4		3	Fair	Fair	Low	High	Undersize tree; Outside Gazettal Boundary
/T0015	3570	8	<i>Leucaena leucocephala</i>	AFCD	4	0.38	4	Good	Fair	Low	High	Outside Gazettal Boundary
/T0015	3571	9	<i>Leucaena leucocephala</i>	AFCD	3		2	Fair	Fair	Low	High	Two trunks, Undersize tree; Outside Gazettal Boundary
/T0015	3572	9	<i>Leucaena leucocephala</i>	AFCD	3		2	Fair	Fair	Low	High	Two trunks, Undersize tree; Outside Gazettal Boundary
/T0015	3573	9	<i>Leucaena leucocephala</i>	AFCD	3		3	Fair	Fair	Low	High	Three trunks, Undersize tree; Outside Gazettal Boundary
/T0016	2141	1	<i>Bombax ceiba</i>	LCSD	2	0.31	2	Fair	Fair	Med	High	Outside Gazettal Boundary
/T0016	2142	3	<i>Peltophorum pterocarpum</i>	LCSD	2	0.31	2	Fair	Fair	Med	High	Outside Gazettal Boundary
/T0016	2143	1	<i>Bombax ceiba</i>	LCSD	2.5	0.31	1	Fair	Fair	Med	High	Outside Gazettal Boundary
/T0016	2144	3	<i>Peltophorum pterocarpum</i>	LCSD	3	0.31	2	Fair	Poor	Low	Low	Outside Gazettal Boundary
/T0016	2145	1	<i>Bombax ceiba</i>	LCSD	2	0.31	1	Fair	Fair	Med	High	Outside Gazettal Boundary
/T0016	2146	3	<i>Peltophorum pterocarpum</i>	LCSD	2	0.31	2	Fair	Fair	Med	High	Outside Gazettal Boundary
/T0016	2147	2	<i>Bombax ceiba</i>	LCSD	2	0.31	2	Fair	Fair	Med	High	Outside Gazettal Boundary
/T0016	2148	3	<i>Ficus microcarpa</i>	LCSD	2	0.47	2	Fair	Fair	Med	High	Outside Gazettal Boundary
/T0016	2149	3	<i>Bombax ceiba</i>	LCSD	2	0.31	2	Fair	Fair	Med	High	Outside Gazettal Boundary
/T0017	1202	19	<i>Delonix regia</i>	LCSD	7	0.79	5	Poor	Fair	Low	Med	Tree canopy has been hard pruned
/T0017	1203	20	<i>Aleurites moluccana</i>	LCSD	5	0.79	3	Poor	Fair	Low	Low	Tree canopy has been hard pruned
/T0017	1204	20	<i>Aleurites moluccana</i>	LCSD	5	0.63	3	Poor	Fair	Low	Low	Tree canopy has been hard pruned
/T0017	1205	20	<i>Aleurites moluccana</i>	LCSD	8	0.63	5	Poor	Fair	Low	Low	Tree canopy has been hard pruned
/T0017	1206	20	<i>Aleurites moluccana</i>	LCSD	8	0.94	5	Poor	Fair	Low	Low	Bark damage was found on trunk
/T0017	1207	1	<i>Aleurites moluccana</i>	LCSD	8	0.94	5	Good	Fair	High	Med	
/T0017	1208	1	<i>Aleurites moluccana</i>	LCSD	8	0.94	5	Good	Fair	High	Med	
/T0017	1209	1	<i>Aleurites moluccana</i>	LCSD	8	0.94	5	Fair	Fair	Med	Med	
/T0017	1210	1	<i>Aleurites moluccana</i>	LCSD	8	0.94	5	Fair	Fair	Med	Med	
/T0017	1211	2	<i>Aleurites moluccana</i>	LCSD	8	0.94	5	Good	Fair	High	Med	
/T0017	1212	2	<i>Aleurites moluccana</i>	LCSD	8	0.94	5	Good	Fair	High	Med	
/T0017	1213	3	<i>Aleurites moluccana</i>	LCSD	8	0.94	5	Good	Fair	High	Med	
/T0017	1214	3	<i>Aleurites moluccana</i>	LCSD	8	0.94	5	Fair	Fair	Med	Med	
/T0017	1215	3	<i>Aleurites moluccana</i>	LCSD	8	0.94	5	Fair	Fair	Med	Med	
/T0017	1216	3, 4	<i>Aleurites moluccana</i>	LCSD	8	0.94	5	Fair	Fair	Med	Med	
/T0017	1217	4, 6	<i>Melia azedarach</i>	LCSD	8	0.94	5	Fair	Fair	Med	Med	
/T0017	1218	4, 6	<i>Aleurites moluccana</i>	LCSD	7	0.47	4	Fair	Fair	Med	Med	
/T0017	1219	4, 6	<i>Ficus benjamina</i>	LCSD	8	1.10	5	Good	Fair	High	Med	
/T0017	1220	4, 6	<i>Aleurites moluccana</i>	LCSD	8	0.63	5	Fair	Fair	Med	Med	
/T0017	1221	4, 6	<i>Morus alba</i>	LCSD	8	1.10	5	Poor	Fair	Low	Med	
/T0017	1222	4, 5	<i>Acacia confusa</i>	LCSD	8	1.10	5	Fair	Fair	Med	Low	
/T0017	1223	4, 5	<i>Ficus elastica</i>	LCSD	8	0.79	5	Poor	Fair	Low	High	
/T0017	1224	7	<i>Morus alba</i>	LCSD	6	0.47	3	Poor	Poor	Low	Low	Rotten wood exposed
/T0017	1225	7	<i>Ficus elastica</i>	LCSD	8	0.79	5	Poor	Fair	Low	Med	
/T0017	1226	4	<i>Aleurites moluccana</i>	LCSD	8	0.79	5	Good	Fair	High	Med	
/T0017	1227	4	<i>Aleurites moluccana</i>	LCSD	8	0.63	5	Fair	Fair	Med	Med	
/T0017	1228	4	<i>Aleurites moluccana</i>	LCSD	8	0.79	5	Fair	Fair	Med	Med	
/T0017	1229	4	<i>Aleurites moluccana</i>	LCSD	8	0.79	5	Fair	Fair	Med	Med	
/T0017	1230	8	<i>Celtis sinensis</i>	LCSD	8	1.10	5	Poor	Fair	Low	Low	Open cavity was found on trunk
/T0017	1231	9	<i>Aleurites moluccana</i>	LCSD	6	0.63	3	Poor	Fair	Low	Med	
/T0017	1232	9	<i>Aleurites moluccana</i>	LCSD	8	0.94	5	Fair	Fair	Med	Med	

## Existing Tree Assessment Schedule

SHEET No. KGS801/CB	TREE No.	PHOTO No.	BOTANICAL NAME	JURISDICTION (LCSD, LND ASD or AFCD)	SIZE (m)			FORM Good/Fair/Poor	HEALTH (Good/Fair/Poor)	AMENITY VALUE (High/Med/Low)	SURVIVAL RATE after Transplanting	REMARKS
					HEIGHT	GIRTH	SPREAD					
/T0017	1233	9	<i>Aleurites moluccana</i>	LCSD	8	0.79	5	Fair	Fair	Med	Med	
/T0017	1234	9	<i>Aleurites moluccana</i>	LCSD	8	0.63	5	Fair	Fair	Med	Med	
/T0017	1235	10, 11	<i>Aleurites moluccana</i>	LCSD	7	0.47	4	Fair	Fair	Med	Med	
/T0017	1236	10, 11	<i>Aleurites moluccana</i>	LCSD	7	0.63	4	Poor	Fair	Low	Med	Tree canopy has been hard pruned
/T0017	1237	11	<i>Aleurites moluccana</i>	LCSD	9	0.94	4	Fair	Fair	Med	Med	
/T0017	1238	11	<i>Aleurites moluccana</i>	LCSD	7	0.47	3	Fair	Fair	Med	Med	
/T0017	1239	12	<i>Aleurites moluccana</i>	LCSD	8	0.94	5	Fair	Fair	Med	Med	
/T0017	1240	12	<i>Aleurites moluccana</i>	LCSD	8	0.94	5	Fair	Fair	Med	Med	
/T0017	1241	12	<i>Aleurites moluccana</i>	LCSD	8	0.79	5	Fair	Fair	Med	Med	
/T0017	1242	12	<i>Aleurites moluccana</i>	LCSD	8	0.63	5	Fair	Fair	Med	Med	
/T0017	1243	13	<i>Aleurites moluccana</i>	LCSD	8	0.79	5	Fair	Fair	Med	Med	
/T0017	1244	13	<i>Aleurites moluccana</i>	LCSD	8	0.79	5	Fair	Fair	Med	Med	
/T0017	1245	13	<i>Aleurites moluccana</i>	LCSD	8	0.79	5	Poor	Fair	Med	Med	Bark damage was found on trunk
/T0017	1246	14	<i>Ficus microcarpa</i>	LCSD	8	0.79	5	Good	Fair	High	High	
/T0017	1247	14	<i>Ficus microcarpa</i>	LCSD	4	0.31	3	Poor	Poor	Low	Low	
/T0017	1248	14, 15	<i>Ficus microcarpa</i>	LCSD	8	0.63	5	Fair	Fair	Med	High	One dead branch was found
/T0017	1249	15	<i>Ficus microcarpa</i>	LCSD	5	0.63	3	Poor	Fair	Med	High	
/T0017	1250	16	<i>Ficus microcarpa</i>	LCSD	5	0.47	3	Fair	Fair	Med	High	
/T0017	1251	16	<i>Ficus microcarpa</i>	LCSD	5	0.47	3	Fair	Fair	Med	High	
/T0017	1252	16, 17	<i>Ficus microcarpa</i>	LCSD	5	0.47	3	Fair	Fair	Med	High	
/T0017	1253	15, 17	<i>Ficus microcarpa</i>	LCSD	5	0.63	3	Fair	Fair	Med	High	
/T0017	1254	17	<i>Alstonia scholaris</i>	LCSD	3	0.31	2	Fair	Fair	Med	Med	
/T0017	1255	18	<i>Alstonia scholaris</i>	LCSD	8	0.79	4	Fair	Fair	Med	Med	
/T0017	1256	18	<i>Alstonia scholaris</i>	LCSD	4	0.31	3	Poor	Fair	Low	Med	
/T0017	1257	18	<i>Alstonia scholaris</i>	LCSD	7	0.47	4	Fair	Fair	Med	Med	
/T0017	1258	18	<i>Alstonia scholaris</i>	LCSD	3	0.31	2	Poor	Fair	Low	Med	
/T0017	2500	21	<i>Ficus superba</i>	LCSD	4	0.94	3	Good	Fair	High	High	Multi-branches
/T0017	2501	22	<i>Melia azedarach</i>	LCSD	6	0.31	4	Fair	Fair	Med	High	
/T0017	2502	23	<i>Ficus microcarpa</i>	LCSD	7	0.94	4	Fair	Fair	Med	High	With four trunk
/T0017	2503	24	<i>Ficus superba</i>	LCSD	5	1.26	5	Fair	Fair	Med	High	With two trunk, bark damage
/T0017	2504	4, 28	<i>Melia azedarach</i>	LCSD	14	2.20	5	Fair	Fair	Med	Med	
/T0017	2505	25	<i>Morus alba</i>	LCSD	13	1.41	5	Poor	Fair	Low	Med	
/T0017	2600	26	<i>Cassia surattensis</i>	LCSD	2		1	Fair	Fair	Med / Low	High	Undersize Tree, Bark damage was found on trunk; Outside Gazettal Boundary
/T0017	2601	27	<i>Ailanthus fordii</i>	LCSD	2	0.31	1	Fair	Fair	Med	High	Protected species; Outside Gazettal Boundary
/T0017	2602	27	<i>Ailanthus fordii</i>	LCSD	3	0.63	2	Fair	Fair	Med	Med	Protected species; Outside Gazettal Boundary
/T0017	2603	27	<i>Ailanthus fordii</i>	LCSD	3	0.63	2	Good	Fair	High	Med	Protected species; Outside Gazettal Boundary
/T0017	2604	27	<i>Ailanthus fordii</i>	LCSD	3	0.63	2	Poor	Fair	Low	Med	Protected species; Outside Gazettal Boundary
/T0017	2605	27	<i>Cassia surattensis</i>	LCSD	3	0.63	2	Poor	Fair	Low	Med	Outside Gazettal Boundary
/T0017	2606	27	<i>Cassia surattensis</i>	LCSD	3	0.31	2	Poor	Fair	Low	High	Outside Gazettal Boundary
/T0017	2970	30	<i>Celtis sinensis</i>	LCSD	6	0.94	5	Poor	Poor	Low	Low	Rotten wood exposed
/T0017	2971	31	<i>Litsea glutinosa</i>	LCSD	5	0.63	4	Poor	Fair	Low	Med	
/T0017	2972	32	<i>Ficus microcarpa</i>	LCSD	4	0.47	3	Fair	Fair	Med	High	Outside Gazettal Boundary
/T0017	2973	33	<i>Mangifera indica</i>	LCSD	4	0.31	3	Fair	Fair	Med	Med	Outside Gazettal Boundary
/T0017	2974	34	<i>Macaranga tanarius</i>	LCSD	3	0.31	4	Poor	Fair	Low	High	Outside Gazettal Boundary
/T0017	2976	29	<i>Celtis sinensis</i>	LCSD	8	1.26	7	Fair	Fair	Med	Low	
/T0017	2977	28	<i>Morus alba</i>	LCSD	3	0.31	4	Poor	Fair	Low	Med	
/T0018	1259	1	<i>Alstonia scholaris</i>	LCSD	5	0.41	3	Fair	Fair	Med	Med	
/T0018	1260	1	<i>Alstonia scholaris</i>	LCSD	5		3	Fair	Fair	Med	Med	Undersize tree
/T0018	1261	1	<i>Alstonia scholaris</i>	LCSD	5	0.47	4	Fair	Fair	Med	Med	
/T0018	1262	1	<i>Alstonia scholaris</i>	LCSD	5	0.63	4	Poor	Fair	Low	Med	
/T0018	1263	1	<i>Alstonia scholaris</i>	LCSD	5	0.63	4	Poor	Fair	Low	Med	
/T0018	1264	2	<i>Alstonia scholaris</i>	LCSD	7	0.63	2	Fair	Fair	Med	Med	
/T0018	1265	2	<i>Alstonia scholaris</i>	LCSD	3	0.47	1.5	Poor	Fair	Low	Med	
/T0018	1266	2	<i>Alstonia scholaris</i>	LCSD	9	1.26	3	Good	Fair	High	Low	
/T0018	1267	3	<i>Alstonia scholaris</i>	LCSD	4	0.31	3	Fair	Fair	Med	Med	
/T0018	1268	3	<i>Alstonia scholaris</i>	LCSD	6	0.63	3	Fair	Fair	Med	Med	
/T0018	1269	3, 4	<i>Alstonia scholaris</i>	LCSD	10	1.26	4	Fair	Fair	Med	Med	
/T0018	1270	4	<i>Alstonia scholaris</i>	LCSD	10	1.10	3	Good	Fair	High	Low	
/T0018	1271	4	<i>Alstonia scholaris</i>	LCSD	7	0.94	3	Good	Fair	High	Low	
/T0018	1272	5	<i>Alstonia scholaris</i>	LCSD	6	0.63	1	Fair	Fair	Med	Med	
/T0018	1273	5	<i>Alstonia scholaris</i>	LCSD	10	0.94	3	Fair	Fair	Med	Low	
/T0018	1274	6	<i>Araucaria heterophylla</i>	LCSD	4	0.31	2	Fair	Fair	Med	Med	
/T0018	1275	6	<i>Araucaria heterophylla</i>	LCSD	4	0.31	2	Fair	Fair	Med	Med	
/T0018	1276	6	<i>Araucaria heterophylla</i>	LCSD	4		2	Fair	Fair	Med	Med	Undersize tree
/T0018	1277	10	<i>Caryota ochlandra</i>	LCSD	5	0.94	3	Fair	Med	Low	High	

## Existing Tree Assessment Schedule

SHEET No. KGS801/CB	TREE No.	PHOTO No.	BOTANICAL NAME	JURISDICTION (LCSD, LND ASD or AFCD)	SIZE (m)			FORM Good/Fair/Poor	HEALTH (Good/Fair/Poor)	AMENITY VALUE (High/Med/Low)	SURVIVAL RATE after Transplanting	REMARKS
					HEIGHT	GIRTH	SPREAD					
/T0018	1278	10	<i>Araucaria heterophylla</i>	LCSD	6	0.31	4	Fair	Med	Low	high	
/T0018	1279	10	<i>Caryota ochlandra</i>	LCSD	5	0.94	3	Fair	Med	Low	High	
/T0018	1280	10	<i>Caryota ochlandra</i>	LCSD	6	0.47	4	Fair	Med	Low	High	
/T0018	1281	10	<i>Caryota ochlandra</i>	LCSD	6	0.94	4	Fair	Med	Low	High	
/T0018	1282	10	<i>Caryota ochlandra</i>	LCSD	6	0.94	4	Fair	Med	Low	High	
/T0018	1283	10	<i>Caryota ochlandra</i>	LCSD	4	0.79	4	Fair	Fair	Med	High	
/T0018	1284	10	<i>Caryota ochlandra</i>	LCSD	5	0.31	4	Fair	Med	Low	High	
/T0018	1285	10	<i>Caryota ochlandra</i>	LCSD	5	1.26	4	Fair	Med	Low	High	
/T0018	1286	7	<i>Aleurites moluccana</i>	LCSD	10	0.94	5	Good	Fair	High	Med	
/T0018	1287	7	<i>Aleurites moluccana</i>	LCSD	9	0.79	4	Good	Fair	High	Med	
/T0018	1288	7	<i>Bombax ceiba</i>	LCSD	7	0.63	3	Poor	Fair	Low	High	
/T0018	1289	7, 8	<i>Aleurites moluccana</i>	LCSD	7	0.63	3	Good	Fair	High	Med	
/T0018	1290	8	<i>Aleurites moluccana</i>	LCSD	8	0.79	4	Good	Fair	High	Med	
/T0018	1291	9	<i>Bombax ceiba</i>	LCSD	5	0.31	3	Poor	Fair	Low	High	
/T0018	1292	9	<i>Bombax ceiba</i>	LCSD	6	0.63	3	Poor	Fair	Low	High	
/T0018	1293	8, 9	<i>Bombax ceiba</i>	LCSD	6	0.63	3	Good	Fair	High	High	
/T0018	1294	9	<i>Bombax ceiba</i>	LCSD	5	0.47	3	Poor	Fair	Low	High	
/T0018	1295	8, 9	<i>Bombax ceiba</i>	LCSD	6	0.47	3	Poor	Fair	Low	High	
/T0018	1296	8	<i>Bombax ceiba</i>	LCSD	6	0.47	3	Fair	Poor	Low	High	
/T0018	1297	8	<i>Aleurites moluccana</i>	LCSD	7	0.79	5	Good	Fair	High	Med	
/T0018	1310	11	<i>Cinnamomum camphora</i>	LCSD	15	4.40	10 to 13	Good	Good	High	Low	Champion Tree No. 27, Roots may be affected by excavation for utilities diversion behind Imperial Building; Outside Gazettal Boundary
/T0018	1311	12	<i>Caryota ochlandra</i>	LCSD	6	0.94	4	Fair	Fair	Med	High	Outside Gazettal Boundary
/T0018	1312	12	<i>Caryota ochlandra</i>	LCSD	6	0.94	4	Fair	Fair	Med	High	Outside Gazettal Boundary
/T0018	1313	13	<i>Celtis sinensis</i>	LCSD	12	1.88	14 to 20	Good	Fair	High	Med	Champion Tree No. 28; Outside Gazettal Boundary
/T0018	1314	17	<i>Ligustrum sinense</i>	LCSD	4	0.31	2	Fair	Fair	Med	Med	Outside Gazettal Boundary
/T0018	1315	17	<i>Celtis sinensis</i>	LCSD	4	0.31	3	Poor	Fair	Low	Low	Outside Gazettal Boundary
/T0018	1316	14	<i>Albizia lebbbeck</i>	LCSD	14	1.88	8	Fair	Fair	Med	Low	Outside Gazettal Boundary
/T0018	1317	15	<i>Celtis sinensis</i>	LCSD	14	1.26	8	Fair	Fair	Med	Low	Outside Gazettal Boundary
/T0018	1318	16	<i>Litsea glutinosa</i>	LCSD	3	0.47	2	Fair	Fair	Med	Low	Outside Gazettal Boundary
/T0018	1319	18	<i>Celtis sinensis</i>	LCSD	12	0.63	4	Poor	Fair	Low	Low	Outside Gazettal Boundary
/T0018	1320	18	<i>Celtis sinensis</i>	LCSD	14	1.26	6	Fair	Fair	Med	Low	Outside Gazettal Boundary
/T0018	1321	19	<i>Celtis sinensis</i>	LCSD	7	0.63	4	Fair	Fair	Med	Low	Outside Gazettal Boundary
/T0018	1322	20	<i>Morus alba</i>	LCSD	4	0.63	4	Fair	Fair	Med	Low	Outside Gazettal Boundary
/T0018	1323	20	<i>Celtis sinensis</i>	LCSD	5	0.47	4	Poor	Fair	Low	Low	Outside Gazettal Boundary
/T0018	1324	21	<i>Cinnamomum camphora</i>	LCSD	12	5.97	17 to 27	Good	Good	High	Low	Champion Tree No.29; Outside Gazettal Boundary
/T0018	1325	22	<i>Celtis sinensis</i>	LCSD	5	0.47	3	Poor	Fair	Low	Low	Outside Gazettal Boundary
/T0018	1326	23	<i>Syzygium spp.</i>	LCSD	5	0.31	3	Fair	Fair	Med	Low	Outside Gazettal Boundary
/T0018	1327	17	<i>Cinnamomum camphora</i>	LCSD	10	0.79	6	Fair	Fair	Med	Low	Outside Gazettal Boundary
/T0018	1328	24	<i>Cinnamomum camphora</i>	LCSD	13	3.80	15 to 26	Good	Good	High	Low	Champion Tree No.30; Outside Gazettal Boundary
/T0018	1329	25	<i>Ficus microcarpa</i>	LCSD	13	6.00	11 to 28	Good	Fair	High	Low	Champion Tree No.31 (Pruning of tip of branch overhanging Haiphong Road Market/ Refuse Collection Point may be required. All works to be agreed in advance with LCSD). Outside Gazettal Boundary
/T0018	1330	26	<i>Cinnamomum camphora</i>	LCSD	13	4.71	16 to 23	Good	Good	High	Low	Champion Tree No.32; Outside Gazettal Boundary
/T0018	1331	27	<i>Cinnomomum spp.</i>	LCSD	5	0.31	2	Fair	Fair	Med	Low	Outside Gazettal Boundary
/T0018	1332	28	<i>Cinnamomum burmannii</i>	LCSD	4	0.31	3	Fair	Fair	Med	Low	Outside Gazettal Boundary
/T0018	1333	29	<i>Cinnamomum camphora</i>	LCSD	13	4.71	26	Good	Good	High	Low	Champion Tree No.33; Outside Gazettal Boundary
/T0018	1334	30	<i>Caryota ochlandra</i>	LCSD	6	0.47	3	Fair	Fair	Med	Low	Outside Gazettal Boundary
/T0018	1335	31	<i>Cinnamomum camphora</i>	LCSD	13	4.08	28	Good	Good	High	Low	Champion Tree No.34; Outside Gazettal Boundary
/T0018	1336	32	<i>Morus alba</i>	LCSD	5	0.63	6	Fair	Fair	Med	Low	Outside Gazettal Boundary
/T0018	1405	33	<i>Melaleuca quinquenervia</i>	LCSD	8	1.26	3	Fair	Fair	Med	Low	Outside Gazettal Boundary
/T0018	1406	33	<i>Bombax ceiba</i>	LCSD	8	1.26	3	Good	Fair	High	Low	Outside Gazettal Boundary
/T0018	1407	34	<i>Caryota ochlandra</i>	LCSD	5	0.31	3	Fair / Poor	Fair	Med / Low	High	Outside Gazettal Boundary
/T0018	1408	34	<i>Caryota ochlandra</i>	LCSD	5	0.31	3	Fair / Poor	Fair	Med / Low	High	Outside Gazettal Boundary
/T0018	1409	34	<i>Caryota ochlandra</i>	LCSD	5	0.31	2	Fair / Poor	Fair	Med / Low	High	Outside Gazettal Boundary
/T0018	1410	34	<i>Caryota ochlandra</i>	LCSD	5	0.31	2	Fair / Poor	Fair	Med / Low	High	Outside Gazettal Boundary
/T0018	1411	35	<i>Cassia surattensis</i>	LCSD	4	0.31	3	Fair / Poor	Fair	Med / Low	High	Outside Gazettal Boundary
/T0018	1412	35	<i>Cassia surattensis</i>	LCSD	4	0.31	3	Fair / Poor	Fair	Med / Low	High	Outside Gazettal Boundary
/T0018	1413	36	<i>Bischofia polycarpa</i>	LCSD	4	0.47	3	Fair	Fair	Med	High	Outside Gazettal Boundary
/T0018	1414	36	<i>Ficus benjamina</i>	LCSD	7	0.94	4	Fair	Fair	Med	High	Outside Gazettal Boundary
/T0018	1415	36	<i>Ficus benjamina</i>	LCSD	7	1.10	4	Fair	Fair	Med	High	Outside Gazettal Boundary
/T0018	1416	37	<i>Roystonea regia</i>	LCSD	4	0.79	3	Good	Fair	High	Med	
/T0018	1417	37	<i>Roystonea regia</i>	LCSD	3	0.63	2	Fair	Fair	Med	High	
/T0018	1418	37, 38	<i>Roystonea regia</i>	LCSD	4	0.79	3	Good	Fair	High	Med	
/T0018	1419	37, 38	<i>Archontophoenix alexandrae</i>	LCSD	2	0.31	2	Fair	Fair	Med	High	

## Existing Tree Assessment Schedule

SHEET No. KGS801/CB	TREE No.	PHOTO No.	BOTANICAL NAME	JURISDICTION (LCSD, LND ASD or AFCD)	SIZE (m)			FORM Good/Fair/Poor	HEALTH (Good/Fair/Poor)	AMENITY VALUE (High/Med/Low)	SURVIVAL RATE after Transplanting	REMARKS
					HEIGHT	GIRTH	SPREAD					
/T0018	1420	37, 38	<i>Roystonea regia</i>	LCSD	3	0.63	2	Fair	Fair	Med	High	
/T0018	1421	37, 38	<i>Roystonea regia</i>	LCSD	3	0.63	2	Fair	Fair	Med	High	
/T0018	1422	38	<i>Roystonea regia</i>	LCSD	3	0.63	2	Fair	Fair	Med	High	
/T0018	1423	38	<i>Roystonea regia</i>	LCSD	3	0.63	2	Fair	Fair	Med	High	
/T0018	1424	38	<i>Roystonea regia</i>	LCSD	3	0.63	2	Fair	Fair	Med	High	
/T0018	1425	39	<i>Ficus microcarpa</i>	LCSD	12	1.57	8	Good	Fair	High	Low	Wall tree; Outside Gazettal Boundary
/T0018	1426	39	<i>Celtis sinensis</i>	LCSD	12	1.26	8	Good	Fair	High	Low	Wall tree; Outside Gazettal Boundary
/T0018	1427	40	<i>Ficus microcarpa</i>	LCSD	12	3.14	8	Good	Fair	High	Low	Outside Gazettal Boundary
/T0018	1428	40	<i>Bischofia polycarpa</i>	LCSD	3	0.31	2	Fair	Fair	Med	High	Outside Gazettal Boundary
/T0018	1429	41	<i>Caryota ochlandra</i>	LCSD	3	0.31	2	Fair	Fair	Med	High	Outside Gazettal Boundary
/T0018	1430	41	<i>Caryota ochlandra</i>	LCSD	3	0.31	2	Fair	Fair	Med	High	Outside Gazettal Boundary
/T0018	1431	41	<i>Caryota ochlandra</i>	LCSD	3	0.31	2	Fair	Fair	Med	High	Outside Gazettal Boundary
/T0018	1432	41	<i>Caryota ochlandra</i>	LCSD	3	0.31	2	Fair	Fair	Med	High	Outside Gazettal Boundary
/T0018	1433	41	<i>Caryota ochlandra</i>	LCSD	3	0.31	2	Fair	Fair	Med	High	Outside Gazettal Boundary
/T0018	1434	42	<i>Caryota ochlandra</i>	LCSD	3	0.31	2	Fair	Fair	Med	High	Outside Gazettal Boundary
/T0018	1435	42	<i>Caryota ochlandra</i>	LCSD	3	0.31	2	Fair	Fair	Med	High	Outside Gazettal Boundary
/T0018	1436	42	<i>Caryota ochlandra</i>	LCSD	3	0.31	2	Fair	Fair	Med	High	Outside Gazettal Boundary
/T0018	1437	42	<i>Caryota ochlandra</i>	LCSD	3	0.31	2	Fair	Fair	Med	High	Outside Gazettal Boundary
/T0018	1438	42	<i>Caryota ochlandra</i>	LCSD	3	0.31	2	Fair	Fair	Med	High	Outside Gazettal Boundary
/T0018	1439	43	<i>Ficus microcarpa</i>	LCSD	6	1.26	4	Fair	Fair	Med	Low	Outside Gazettal Boundary
/T0018	1440	44	<i>Casuarina equisetifolia</i>	LCSD	8	0.79	4	Fair	Fair	Med	Low	Outside Gazettal Boundary
/T0018	1441	44	<i>Casuarina equisetifolia</i>	LCSD	8	0.79	4	Fair	Fair	Med	Low	Outside Gazettal Boundary
/T0018	1442	45	<i>Casuarina equisetifolia</i>	LCSD	8	0.79	4	Fair	Fair	Med	Low	Outside Gazettal Boundary
/T0018	1443	45	<i>Morus alba</i>	LCSD	7	0.63	3	Fair	Fair	Med	Low	Outside Gazettal Boundary
/T0018	1444	45	<i>Celtis sinensis</i>	LCSD	8	0.79	4	Fair	Fair	Med	Low	Outside Gazettal Boundary
/T0018	1445	45	<i>Casuarina equisetifolia</i>	LCSD	8	0.79	4	Fair	Fair	Med	Low	Outside Gazettal Boundary
/T0018	1446	46	<i>Celtis sinensis</i>	LCSD	9	1.41	8	Fair	Fair	Med	Low	Outside Gazettal Boundary
/T0018	1447	47	<i>Celtis sinensis</i>	LCSD	9	0.63	3	Fair	Fair	Med	Low	Outside Gazettal Boundary
/T0018	1448	47	<i>Litsea glutinosa</i>	LCSD	4	0.31	2	Fair	Fair	Med	Low	Outside Gazettal Boundary
/T0018	1449	48	<i>Celtis sinensis</i>	LCSD	5	1.26	3	Fair	Fair	Med	Low	Outside Gazettal Boundary
/T0018	1450	--	Missing Tree		--	--	--					
/T0018	1451	49	<i>Celtis sinensis</i>	LCSD	5	0.47	3	Fair	Fair	Med	Low	Outside Gazettal Boundary
/T0018	1452	50	<i>Celtis sinensis</i>	LCSD	6	0.63	3	Fair	Fair	Med	Low	Outside Gazettal Boundary
/T0018	1453	51	<i>Celtis sinensis</i>	LCSD	5	0.63	3	Poor	Fair	Low	Low	Outside Gazettal Boundary
/T0018	1454	52, 75	<i>Celtis sinensis</i>	LCSD	3	0.31	2	Poor	Fair	Low	Low	Outside Gazettal Boundary
/T0018	1455	53	<i>Litsea glutinosa</i>	LCSD	2		2	Fair	Fair	Med	Low	Undersize tree; Outside Gazettal Boundary
/T0018	1456	54	<i>Celtis sinensis</i>	LCSD	8	1.10	4	Fair	Fair	Med	Low	Outside Gazettal Boundary
/T0018	1457	55	<i>Celtis sinensis</i>	LCSD	6	0.63	3	Fair	Fair	Med	Low	Outside Gazettal Boundary
/T0018	1458	56	<i>Ficus microcarpa</i>	LCSD	3	0.47	3	Poor	Fair	Low	Low	Outside Gazettal Boundary
/T0018	1459	57, 58	<i>Celtis sinensis</i>	LCSD	12	1.10	6	Good	Fair	High	Low	Outside Gazettal Boundary
/T0018	1460	57, 59	<i>Cinnamomum camphora</i>	LCSD	12	1.10	6	Good	Fair	High	Low	Outside Gazettal Boundary
/T0018	1461	57, 59	<i>Ficus microcarpa</i>	LCSD	5	0.94	3	Good	Fair	High	Low	Outside Gazettal Boundary
/T0018	1462	60	<i>Morus alba</i>	LCSD	6	0.63	3	Fair	Fair	Med	Low	Outside Gazettal Boundary
/T0018	1463	60	<i>Caryota ochlandra</i>	LCSD	3	0.31	2	Fair	Fair	Med / Low	High	Outside Gazettal Boundary
/T0018	1464	60	<i>Caryota ochlandra</i>	LCSD	3	0.31	2	Fair	Fair	Med / Low	High	Outside Gazettal Boundary
/T0018	1465	60	<i>Caryota ochlandra</i>	LCSD	3	0.31	2	Fair	Fair	Med / Low	High	Outside Gazettal Boundary
/T0018	1466	60	<i>Caryota ochlandra</i>	LCSD	3	0.31	2	Fair	Fair	Med / Low	High	Outside Gazettal Boundary
/T0018	1467	61, 63	<i>Ailanthus fordii</i>	LCSD	14	0.79	5	Fair	Fair	Med	Low	Protected species; Outside Gazettal Boundary
/T0018	1468	61	<i>Terminalia catappa</i>	LCSD	8	0.79	4	Fair	Fair	Med	Low	Outside Gazettal Boundary
/T0018	1469	61, 63	<i>Terminalia catappa</i>	LCSD	8	0.79	4	Poor	Fair	Low	Low	Outside Gazettal Boundary
/T0018	1470	61, 62	<i>Eucalyptus citriodora</i>	LCSD	8	0.79	4	Fair	Fair	Med	Low	Outside Gazettal Boundary
/T0018	1471	62, 63	<i>Eucalyptus citriodora</i>	LCSD	8	0.79	4	Fair	Fair	Med	Low	Outside Gazettal Boundary
/T0018	1472	61, 63	<i>Terminalia catappa</i>	LCSD	8	0.94	4	Fair	Fair	Med	Low	Outside Gazettal Boundary
/T0018	1473	62	<i>Eucalyptus citriodora</i>	LCSD	8	0.63	4	Poor	Fair	Low	Low	Outside Gazettal Boundary
/T0018	1474	62, 64	<i>Eucalyptus citriodora</i>	LCSD	8	0.79	4	Fair	Fair	Med	Low	Outside Gazettal Boundary
/T0018	1475	64	<i>Eucalyptus citriodora</i>	LCSD	8	0.79	4	Fair	Fair	Med	Low	Outside Gazettal Boundary
/T0018	1476	65	<i>Ficus superba</i>	LCSD	8	0.79	4	Fair	Fair	Med	Low	Outside Gazettal Boundary
/T0018	1477	65	<i>Morus alba</i>	LCSD	6	0.63	3	Fair	Fair	Med	Low	Outside Gazettal Boundary
/T0018	1478	77	<i>Ailanthus fordii</i>	LCSD	14	1.10	4	Good	Fair	High	Low	Protected species; Outside Gazettal Boundary
/T0018	1479	77	<i>Ailanthus fordii</i>	LCSD	10	0.79	4	Good	Fair	High	Low	Protected species; Outside Gazettal Boundary
/T0018	1480	77	<i>Ailanthus fordii</i>	LCSD	10	0.79	4	Good	Fair	High	Low	Protected species; Outside Gazettal Boundary
/T0018	1481	77	<i>Ailanthus fordii</i>	LCSD	10	0.79	4	Good	Fair	High	Low	Protected species; Outside Gazettal Boundary
/T0018	1482	77	<i>Ailanthus fordii</i>	LCSD	10	0.79	4	Good	Fair	High	Low	Protected species; Outside Gazettal Boundary
/T0018	1483	77	<i>Ailanthus fordii</i>	LCSD	10	0.79	4	Good	Fair	High	Low	Protected species; Outside Gazettal Boundary
/T0018	1484	77	<i>Ailanthus fordii</i>	LCSD	10	0.94	4	Good	Fair	High	Low	Protected species; Outside Gazettal Boundary



## Existing Tree Assessment Schedule

SHEET No. KGS801/CB	TREE No.	PHOTO No.	BOTANICAL NAME	JURISDICTION (LCSD, LND ASD or AFCD)	SIZE (m)			FORM Good/Fair/Poor	HEALTH (Good/Fair/Poor)	AMENITY VALUE (High/Med/Low)	SURVIVAL RATE after Transplanting	REMARKS
					HEIGHT	GIRTH	SPREAD					
/T0018	1485	66	<i>Michelia alba</i>	LCSD	10	0.79	4	Good	Fair	High	Low	Outside Gazettal Boundary
/T0018	1486	67	<i>Albizia lebbek</i>	LCSD	10	1.10	6	Fair	Fair	Med	Med	Outside Gazettal Boundary
/T0018	1487	68	<i>Ficus microcarpa</i>	LCSD	8	0.94	5	Fair	Fair	Med	Med	Outside Gazettal Boundary
/T0018	1488	68	<i>Morus alba</i>	LCSD	5	0.63	3	Fair	Fair	Med	Low	Outside Gazettal Boundary
/T0018	1489	69	<i>Morus alba</i>	LCSD	8	0.94	5	Fair	Fair	Med	Low	Outside Gazettal Boundary
/T0018	1490	70	<i>Morus alba</i>	LCSD	7	0.79	5	Fair	Fair	Med	Low	Outside Gazettal Boundary
/T0018	1491	71	<i>Ilex rotunda</i>	LCSD	3	0.31	2	Fair	Fair	Med	Med	Outside Gazettal Boundary
/T0018	1492	71	<i>Ilex rotunda</i>	LCSD	3	0.31	2	Fair	Fair	Med	Med	Outside Gazettal Boundary
/T0018	1493	72	<i>Ilex rotunda</i>	LCSD	3	0.31	2	Fair	Fair	Med	Med	Outside Gazettal Boundary
/T0018	1494	73	<i>Ilex rotunda</i>	LCSD	4	0.47	3	Good	Fair	High	Med	Outside Gazettal Boundary
/T0018	1495	74	<i>Ilex rotunda</i>	LCSD	3	0.31	2	Fair	Fair	Med	Med	Outside Gazettal Boundary
/T0018	1496	75	<i>Ilex rotunda</i>	LCSD	2	0.31	2	Fair	Fair	Med	Med	Outside Gazettal Boundary
/T0018	1497	76	<i>Ficus virens var sublaeolata</i>	LCSD	9	1.26	6	Good	Good	High	Med	Outside Gazettal Boundary
/T0019	1337	1	<i>Cinnamomum camphora</i>	LCSD	13	5.03	26	Good	Good	High	Low	Champion Tree No.35; Outside Gazettal Boundary
/T0019	1338	2	<i>Ficus variegata var. chlorocarpa</i>	LCSD	4	0.31	3	Fair	Fair	Med	Med	Outside Gazettal Boundary
/T0019	1339	3	<i>Cinnamomum camphora</i>	LCSD	13	5.34	26	Good	Good	High	Low	Champion Tree No.36; Outside Gazettal Boundary
/T0019	1340	4	<i>Cinnamomum burmannii</i>	LCSD	5	0.63	3	Fair	Fair	Med	Med	Outside Gazettal Boundary
/T0019	1341	5	<i>Morus alba</i>	LCSD	9	0.79	5	Fair	Fair	Med	Low	Outside Gazettal Boundary
/T0019	1342	5	<i>Ficus variegata var. chlorocarpa</i>	LCSD	9	0.79	6	Fair	Fair	Med	Low	Outside Gazettal Boundary
/T0019	1343	6	<i>Lophostemon confertus</i>	LCSD	9	0.79	3	Fair	Fair	Med	Low	Outside Gazettal Boundary
/T0019	1344	6	<i>Mangifera indica</i>	LCSD	9	0.79	3	Fair	Fair	Med	Low	Outside Gazettal Boundary
/T0019	1345	6	<i>Aleurites moluccana</i>	LCSD	9	0.94	4	Fair	Fair	Med	Low	Outside Gazettal Boundary
/T0019	1346	7	<i>Aleurites moluccana</i>	LCSD	9	1.10	5	Fair	Fair	Med	Low	Outside Gazettal Boundary
/T0019	1347	7	<i>Livistona chinensis</i>	LCSD	9	0.63	3	Fair	Fair	Med	Low	Outside Gazettal Boundary
/T0019	1348	8	<i>Livistona chinensis</i>	LCSD	9	0.63	3	Fair	Fair	Med	Low	Outside Gazettal Boundary
/T0019	1349	8	<i>Cinnamomum camphora</i>	LCSD	13	4.43	27	Good	Good	High	Low	Champion Tree No.37; Outside Gazettal Boundary
/T0019	1350	9	<i>Caryota ochlandra</i>	LCSD	4	0.31	3	Fair / Poor	Fair	Med / Low	High	Outside Gazettal Boundary
/T0019	1351	9	<i>Caryota ochlandra</i>	LCSD	4	0.31	3	Poor	Fair	Low	High	Outside Gazettal Boundary
/T0019	1352	9	<i>Caryota ochlandra</i>	LCSD	4	0.31	3	Poor	Fair	Low	High	Outside Gazettal Boundary
/T0019	1353	10	<i>Caryota ochlandra</i>	LCSD	4	0.31	3	Poor	Fair	Low	High	Outside Gazettal Boundary
/T0019	1354	10	<i>Caryota ochlandra</i>	LCSD	4	0.31	3	Poor	Fair	Low	High	Outside Gazettal Boundary
/T0019	1355	11	<i>Cinnamomum camphora</i>	LCSD	13	3.60	16	Good	Good	High	Low	Champion Tree No.38; Outside Gazettal Boundary
/T0019	1356	12	<i>Caryota ochlandra</i>	LCSD	3	0.31	2	Poor	Fair	Low	High	Outside Gazettal Boundary
/T0019	1357	12	<i>Caryota ochlandra</i>	LCSD	3	0.31	2	Poor	Fair	Low	High	Outside Gazettal Boundary
/T0019	1358	12	<i>Caryota ochlandra</i>	LCSD	3	0.31	2	Fair / Poor	Fair	Med / Low	High	Outside Gazettal Boundary
/T0019	1359	12	<i>Livistona chinensis</i>	LCSD	3	0.63	2	Fair	Fair	Med	High	Outside Gazettal Boundary
/T0019	1360	13	<i>Livistona chinensis</i>	LCSD	3	0.79	2	Fair	Fair	Med	High	Outside Gazettal Boundary
/T0019	1361	14	<i>Cinnamomum camphora</i>	LCSD	13	3.90	24	Good	Good	High	Low	Champion Tree No.39; Outside Gazettal Boundary
/T0019	1362	15	<i>Caryota ochlandra</i>	LCSD	3	0.31	2	Fair / Poor	Fair	Med / Low	High	Outside Gazettal Boundary
/T0019	1363	15	<i>Caryota ochlandra</i>	LCSD	3	0.31	2	Poor	Fair	Low	High	Outside Gazettal Boundary
/T0019	1364	15	<i>Caryota ochlandra</i>	LCSD	3	0.31	2	Poor	Fair	Low	High	Outside Gazettal Boundary
/T0019	1365	15	<i>Caryota ochlandra</i>	LCSD	3	0.31	2	Fair / Poor	Fair	Med / Low	High	Outside Gazettal Boundary
/T0019	1366	15	<i>Caryota ochlandra</i>	LCSD	3	0.31	2	Fair / Poor	Fair	Med / Low	High	Outside Gazettal Boundary
/T0019	1367	16	<i>Livistona chinensis</i>	LCSD	3	0.75	2	Fair	Fair	Med	High	Outside Gazettal Boundary
/T0019	1368	16	<i>Caryota ochlandra</i>	LCSD	3	0.31	2	Fair / Poor	Fair	Med / Low	High	Outside Gazettal Boundary
/T0019	1369	16	<i>Caryota ochlandra</i>	LCSD	3	0.31	2	Fair / Poor	Fair	Med / Low	High	Outside Gazettal Boundary
/T0019	1370	17	<i>Cinnamomum camphora</i>	LCSD	14	4.84	23	Good	Good	High	Low	Champion Tree No.40; Outside Gazettal Boundary
/T0019	1371	18	<i>Livistona chinensis</i>	LCSD	3	0.90	2	Fair	Fair	Med	High	Outside Gazettal Boundary
/T0019	1372	18	<i>Delonix regia</i>	LCSD	9	0.63	3	Fair	Fair	Med	High	Outside Gazettal Boundary
/T0019	1373	19	<i>Delonix regia</i>	LCSD	9	0.79	3	Fair	Fair	Med	High	Outside Gazettal Boundary
/T0019	1374	19	<i>Delonix regia</i>	LCSD	9	0.47	3	Poor	Fair	Low	High	Outside Gazettal Boundary
/T0020	1298	1	<i>Cinnamomum camphora</i>	LCSD	5	0.31	2	Fair	Fair	Med	Med	
/T0020	1299	1	<i>Cinnamomum camphora</i>	LCSD	5	0.31	2	Fair	Fair	Med	Med	
/T0020	1300	2	<i>Cinnamomum camphora</i>	LCSD	5	0.31	2	Fair	Fair	Med	Med	
/T0020	1301	2	<i>Cinnamomum camphora</i>	LCSD	5	0.31	2	Fair	Fair	Med	Med	
/T0020	1302	3	<i>Cinnamomum camphora</i>	LCSD	5	0.31	2	Fair	Fair	Med	Med	
/T0020	1303	3	<i>Cinnamomum camphora</i>	LCSD	5	0.31	2	Fair	Fair	Med	Med	
/T0020	1304	3	<i>Cinnamomum camphora</i>	LCSD	5	0.31	2	Fair	Fair	Med	Med	
/T0020	1305	3	<i>Cinnamomum camphora</i>	LCSD	5	0.31	2	Fair	Fair	Med	Med	
/T0020	1306	3	<i>Cinnamomum camphora</i>	LCSD	5	0.31	2	Fair	Fair	Med	Med	
/T0020	1307	4	<i>Cinnamomum camphora</i>	LCSD	5	0.31	2	Fair	Fair	Med	Med	
/T0020	1308	4	<i>Cinnamomum camphora</i>	LCSD	5	0.31	2	Fair	Fair	Med	Med	
/T0020	1309	4	<i>Cinnamomum camphora</i>	LCSD	5	0.31	2	Fair	Fair	Med	Med	
/T0020	1528	29	<i>Celtis sinensis &amp; Ficus microcarpa</i>	LND	6	0.79	4	Fair	Fair	Med	Low	Two trees grow together; Outside Gazettal Boundary
/T0020	1529	29	<i>Ficus microcarpa</i>	LND	4	0.63	3	Fair	Fair	Med	Low	Outside Gazettal Boundary



## Existing Tree Assessment Schedule

SHEET No. KGS801/CB	TREE No.	PHOTO No.	BOTANICAL NAME	JURISDICTION (LCSD, LND ASD or AFCD)	SIZE (m)			FORM Good/Fair/Poor	HEALTH (Good/Fair/Poor)	AMENITY VALUE (High/Med/Low)	SURVIVAL RATE after Transplanting	REMARKS
					HEIGHT	GIRTH	SPREAD					
/T0020	1576	31	<i>Morus alba</i>	LND	7	0.47	5	Fair	Fair	Med	Low	Outside Gazettal Boundary
/T0020	1577	31	<i>Ficus microcarpa</i>	LND	5	0.47	3	Poor	Fair	Low	Low	Outside Gazettal Boundary
/T0020	1578	31, 32	<i>Celtis sinensis</i>	LND	7	0.63	4	Poor	Fair	Low	Low	Outside Gazettal Boundary
/T0020	1579	33	<i>Ficus virens var sublancoolata</i>	LND	10	0.94	6	Poor	Fair	Low	Low	Tree canopy has been hard pruned; Outside Gazettal Boundary
/T0020	1580	36	<i>Livistona chinensis</i>	LND	3	0.47	2	Fair	Poor	Low	Low	Rotten tissue was found on trunk; Outside Gazettal Boundary
/T0020	1581	36	<i>Ficus microcarpa</i>	LND	10	1.57	8	Poor	Fair	Low	Low	Wall tree, tree canopy has been hard pruned; Outside Gazettal Boundary
/T0020	1582	34	<i>Ficus microcarpa</i>	LND	9	0.94	6	Poor	Fair	Low	Low	Wall tree, tree canopy has been hard pruned; Outside Gazettal Boundary
/T0020	1583	34, 35	<i>Ficus microcarpa</i>	LND	9	0.94	6	Poor	Fair	Low	Low	Wall tree, tree canopy has been hard pruned; Outside Gazettal Boundary
/T0020	1584	35	<i>Ficus microcarpa</i>	LND	9	0.47	6	Poor	Fair	Low	Low	Wall tree, tree canopy has been hard pruned; Outside Gazettal Boundary
/T0020	1585	11	Dead Tree	LND	5	0.63	3					
/T0020	1586	11	<i>Litsea glutinosa</i>	LND	6	0.79	4	Fair	Fair	Med	Med	
/T0020	1587	12	<i>Litsea glutinosa</i>	LND	4	0.47	3	Fair	Fair	Med	Med	
/T0020	1588	12	<i>Ligustrum sinense</i>	LND	3	0.31	2	Fair	Fair	Med	Med	
/T0020	1589	13	<i>Celtis sinensis</i>	LND	3	0.31	2	Fair	Fair	Med	Med	
/T0020	2004	14, 15	<i>Ficus microcarpa</i>	LND	9	1.10	6	Good	Good	High	Low	
/T0020	2005	14, 15	<i>Ficus microcarpa</i>	LND	9	1.10	6	Good	Good	High	Low	
/T0020	2006	16	<i>Morus alba</i>	LND	3	0.31	2	Poor	Fair	Low	Low	
/T0020	2007	18	<i>Machilus thunbergii</i>	LND	8	1.26	5	Fair	Fair	Med	Low	
/T0020	2008	19	<i>Livistona chinensis</i>	LND	2	0.69	2	Fair	Fair	Med	Low	
/T0020	2009	19	<i>Livistona chinensis</i>	LND	2	0.69	2	Fair	Fair	Med	Low	
/T0020	2010	20	<i>Machilus thunbergii</i>	LND	3	0.31	2	Fair	Fair	Med	Low	
/T0020	2011	21	<i>Machilus thunbergii</i>	LND	4	0.47	3	Fair	Fair	Med	Low	
/T0020	2012	21, 23	<i>Machilus thunbergii</i>	LND	8	1.10	6	Fair	Fair	Med	Low	
/T0020	2013	21	<i>Machilus thunbergii</i>	LND	3	0.31	2	Fair	Fair	Med	Low	
/T0020	2014	22	<i>Livistona chinensis</i>	LND	4	0.63	3	Poor	Fair	Low	Low	Part of trunk has been removed; Outside Gazettal Boundary
/T0020	2015	23, 24	<i>Celtis sinensis</i>	LND	9	0.94	5	Fair	Fair	Med	Low	Outside Gazettal Boundary
/T0020	2016	25	<i>Livistona chinensis</i>	LND	2	0.60	2	Fair	Fair	Med	Low	
/T0020	2017	26	Dead Tree	LND	4	0.31	3					Outside Gazettal Boundary
/T0020	2018	27, 28	<i>Celtis sinensis</i>	LND	10	1.88	15	Good	Good	High	Low	
/T0020	2019	28	<i>Celtis sinensis</i>	LND	8	1.57	13	Fair	Fair	Med	Low	
/T0020	2020	37	<i>Ficus microcarpa</i>	LND	9	1.88	6	Fair	Fair	Med	Low	Outside Gazettal Boundary
/T0020	2021	37	<i>Ficus microcarpa</i>	LND	9	1.88	6	Poor	Fair	Low	Low	Tree canopy has been hard pruned; Outside Gazettal Boundary
/T0020	2095	6	<i>Morus alba</i>	LND	9	0.94	6	Fair	Fair	Med	Med	Outside Gazettal Boundary
/T0020	2096	7	<i>Morus alba</i>	LND	7	0.79	4	Fair	Fair	Med	Med	Outside Gazettal Boundary
/T0020	2097	6, 7	<i>Aleurites moluccana</i>	LND	12	1.26	6	Good	Fair	High	Med	Outside Gazettal Boundary
/T0020	2098	8	<i>Celtis sinensis</i>	LND	7	0.79	5	Poor	Fair	Med	Low	Outside Gazettal Boundary
/T0020	2099	9	<i>Callistemon viminalis</i>	LND	4	0.31	2	Fair	Fair	Med	High	Outside Gazettal Boundary
/T0020	2100	10	<i>Roystonea regia</i>	LND	6	0.79	3	Good	Good	High	High	
/T0020	2101	10	<i>Roystonea regia</i>	LND	6	0.79	3	Good	Good	High	High	
/T0020	2102	10	<i>Roystonea regia</i>	LND	5	0.79	3	Good	Good	High	High	
/T0020	2103	10	<i>Roystonea regia</i>	LND	6	0.79	3	Good	Good	High	High	
/T0020	2104	10	<i>Roystonea regia</i>	LND	4	0.79	3	Fair	Good	Fair	High	
/T0020	1575A	30	<i>Ficus variegata var. chlorocarpa</i>	LND	6	0.79	4	Poor	Fair	Low	Low	Outside Gazettal Boundary
/T0020	2006A	17	<i>Melia azedarach</i>	LND	4		3	Poor	Fair	Low	Low	Undersize tree
/T0021	1375	1	<i>Cinnamomum burmannii</i>	LCSD	4	0.31	2	Fair	Fair	Med	High	Outside Gazettal Boundary
/T0021	1376	1	<i>Cinnamomum burmannii</i>	LCSD	4	0.31	2	Fair	Fair	Med	High	Outside Gazettal Boundary
/T0021	1377	1	<i>Cinnamomum burmannii</i>	LCSD	4	0.31	2	Fair	Fair	Med	High	Outside Gazettal Boundary
/T0021	1378	1	<i>Cinnamomum burmannii</i>	LCSD	4	0.31	2	Fair	Fair	Med	High	Outside Gazettal Boundary
/T0021	1379	2	<i>Cinnamomum burmannii</i>	LCSD	4	0.31	2	Fair	Fair	Med	High	Outside Gazettal Boundary
/T0021	1380	2	<i>Cinnamomum burmannii</i>	LCSD	4	0.31	2	Fair	Fair	Med	High	Outside Gazettal Boundary
/T0021	1381	3	<i>Cinnamomum burmannii</i>	LCSD	4	0.31	2	Fair	Fair	Med	High	Outside Gazettal Boundary
/T0021	1382	3	<i>Cinnamomum burmannii</i>	LCSD	4	0.31	2	Fair	Fair	Med	High	Outside Gazettal Boundary
/T0021	1383	3	<i>Cinnamomum burmannii</i>	LCSD	4	0.31	2	Fair	Fair	Med	High	Outside Gazettal Boundary
/T0021	1384	3	<i>Cinnamomum burmannii</i>	LCSD	4	0.31	2	Fair	Fair	Med	High	Outside Gazettal Boundary
/T0021	1385	3	<i>Cinnamomum burmannii</i>	LCSD	4	0.31	2	Fair	Fair	Med	High	Outside Gazettal Boundary
/T0021	1386	3	<i>Cinnamomum burmannii</i>	LCSD	4	0.31	2	Fair	Fair	Med	High	Outside Gazettal Boundary
/T0021	1387	4	<i>Cinnamomum burmannii</i>	LCSD	4	0.31	2	Fair	Fair	Med	High	Outside Gazettal Boundary
/T0021	1388	4	<i>Cinnamomum burmannii</i>	LCSD	4	0.31	2	Fair	Fair	Med	High	Outside Gazettal Boundary
/T0021	1389	4	<i>Cinnamomum burmannii</i>	LCSD	4	0.31	2	Fair	Fair	Med	High	Outside Gazettal Boundary
/T0021	1390	4	<i>Cinnamomum burmannii</i>	LCSD	4	0.31	2	Fair	Fair	Med	High	Outside Gazettal Boundary
/T0021	1391	5	<i>Cinnamomum burmannii</i>	LCSD	4	0.31	2	Fair	Fair	Med	High	Outside Gazettal Boundary
/T0021	1392	5	<i>Cinnamomum burmannii</i>	LCSD	4	0.31	2	Fair	Fair	Med	High	Outside Gazettal Boundary
/T0021	1393	5	<i>Cinnamomum burmannii</i>	LCSD	4	0.31	2	Fair	Fair	Med	High	Outside Gazettal Boundary
/T0021	1394	6	<i>Cinnamomum burmannii</i>	LCSD	3	0.31	2	Fair	Fair	Med	High	Outside Gazettal Boundary
/T0021	1395	6	<i>Cinnamomum burmannii</i>	LCSD	3	0.31	2	Fair	Fair	Med	High	Outside Gazettal Boundary

## Existing Tree Assessment Schedule

SHEET No. KGS801/CB	TREE No.	PHOTO No.	BOTANICAL NAME	JURISDICTION (LCSD, LND ASD or AFCD)	SIZE (m)			FORM Good/Fair/Poor	HEALTH (Good/Fair/Poor)	AMENITY VALUE (High/Med/Low)	SURVIVAL RATE after Transplanting	REMARKS
					HEIGHT	GIRTH	SPREAD					
/T0021	1396	7	<i>Cinnamomum burmannii</i>	LCSD	3	0.31	2	Fair	Fair	Med	High	Outside Gazettal Boundary
/T0021	1397	7	<i>Cinnamomum burmannii</i>	LCSD	3	0.31	2	Fair	Fair	Med	High	Outside Gazettal Boundary
/T0021	1398	7	<i>Cinnamomum burmannii</i>	LCSD	3	0.31	2	Fair	Fair	Med	High	Outside Gazettal Boundary
/T0021	1399	8	<i>Cinnamomum burmannii</i>	LCSD	3	0.31	2	Poor	Fair	Low	High	Outside Gazettal Boundary
/T0021	1400	8	<i>Cinnamomum burmannii</i>	LCSD	3	0.31	2	Fair	Fair	Med	High	Outside Gazettal Boundary
/T0021	1401	8	<i>Cinnamomum burmannii</i>	LCSD	3	0.31	2	Fair	Fair	Med	High	Outside Gazettal Boundary
/T0021	1402	9	<i>Cinnamomum burmannii</i>	LCSD	3	0.31	2	Fair	Fair	Med	High	Outside Gazettal Boundary
/T0021	1403	9	<i>Cinnamomum burmannii</i>	LCSD	3	0.31	2	Fair	Fair	Med	High	Outside Gazettal Boundary
/T0021	1404	9	<i>Cinnamomum burmannii</i>	LCSD	3	0.31	2	Fair	Fair	Med	High	Outside Gazettal Boundary
/T0021	1501	12	Shrub		2	0.31	2					Outside Gazettal Boundary
/T0021	1502	12	Shrub		2	0.31	2					Outside Gazettal Boundary
/T0021	1503	12	Shrub		2	0.31	2					Outside Gazettal Boundary
/T0021	1504	12	Shrub		2	0.31	2					Outside Gazettal Boundary
/T0021	1505	12	Shrub		2	0.31	2					Outside Gazettal Boundary
/T0021	1506	12	Shrub		2	0.31	2					Outside Gazettal Boundary
/T0021	1507	12	Shrub		2	0.31	2					Outside Gazettal Boundary
/T0021	1508	12	Shrub		2	0.31	2					Outside Gazettal Boundary
/T0021	1509	11	<i>Archontophoenix alexandrae</i>	LCSD	7	0.63	3	Good	Fair	High	High	Outside Gazettal Boundary
/T0021	1510	11	<i>Archontophoenix alexandrae</i>	LCSD	7	0.63	3	Fair	Fair	Med	High	Outside Gazettal Boundary
/T0021	1511	11	<i>Archontophoenix alexandrae</i>	LCSD	7	0.63	3	Good	Fair	High	High	Outside Gazettal Boundary
/T0021	1512	11	<i>Archontophoenix alexandrae</i>	LCSD	7	0.63	3	Fair	Fair	Med	High	Outside Gazettal Boundary
/T0021	1513	10	<i>Ficus microcarpa</i>	LCSD	13	3.14	10	Good	Fair	High	Med	Champion Tree No.249; Outside Gazettal Boundary
/T0022	1	143	<i>Roystonea regia</i>	LCSD	6	0.79	3	Good	Fair	High	Med	Outside Gazettal Boundary
/T0022	2	143	<i>Roystonea regia</i>	LCSD	4	0.79	3	Good	Fair	High	High	Outside Gazettal Boundary
/T0022	3	143	<i>Roystonea regia</i>	LCSD	5	0.79	3	Good	Fair	High	Med	Outside Gazettal Boundary
/T0022	4	143	<i>Roystonea regia</i>	LCSD	5	0.79	3	Good	Fair	High	Med	Outside Gazettal Boundary
/T0022	5	143	<i>Roystonea regia</i>	LCSD	6	0.79	3	Good	Fair	High	Med	Outside Gazettal Boundary
/T0022	6	143	<i>Roystonea regia</i>	LCSD	6	0.79	3	Good	Fair	High	Med	Outside Gazettal Boundary
/T0022	7	145	<i>Cassia surattensis</i>	LCSD	6	0.31	2	Fair	Fair	Med	Med	Outside Gazettal Boundary
/T0022	8	145	<i>Cassia surattensis</i>	LCSD	6	0.63	3	Fair	Fair	Med	Med	Outside Gazettal Boundary
/T0022	9	145	<i>Cassia surattensis</i>	LCSD	3	0.31	2	Fair	Fair	Med	Med	Outside Gazettal Boundary
/T0022	10	145	<i>Cassia surattensis</i>	LCSD	3	0.31	3	Fair	Fair	Med	Med	Outside Gazettal Boundary
/T0022	11	146	Dead Tree	LCSD	3	0.63	1					Outside Gazettal Boundary
/T0022	12	146	<i>Cassia surattensis</i>	LCSD	3	0.63	1	Poor	Fair	Low	Med	One branch was broken; Outside Gazettal Boundary
/T0022	13	146	<i>Cassia surattensis</i>	LCSD	3	0.63	3	Fair	Poor	Low	Low	Loose bark was found on trunk; Outside Gazettal Boundary
/T0022	14	147	<i>Cassia surattensis</i>	LCSD	3	0.63	3	Fair	Poor	Low	Low	Loose bark was found on trunk; Outside Gazettal Boundary
/T0022	15	147	<i>Cassia surattensis</i>	LCSD	3	0.63	2	Fair	Fair	Med	Med	Outside Gazettal Boundary
/T0022	16	148	<i>Cassia surattensis</i>	LCSD	2	0.47	1	Poor	Fair	Low	Med	Outside Gazettal Boundary
/T0022	17	148	<i>Cassia surattensis</i>	LCSD	3	0.47	3	Fair	Fair	Med	Med	Outside Gazettal Boundary
/T0022	18	144	<i>Roystonea regia</i>	LCSD	6	0.79	3	Good	Fair	High	Med	Outside Gazettal Boundary
/T0022	19	142,144	<i>Roystonea regia</i>	LCSD	6	0.79	3	Good	Fair	High	Med	Outside Gazettal Boundary
/T0022	20	142	<i>Roystonea regia</i>	LCSD	5	0.94	3	Good	Fair	High	Med	Outside Gazettal Boundary
/T0022	21	142	<i>Roystonea regia</i>	LCSD	6	0.94	3	Good	Fair	High	Med	Outside Gazettal Boundary
/T0022	22	142	<i>Roystonea regia</i>	LCSD	6	0.94	3	Good	Fair	High	Med	Outside Gazettal Boundary
/T0022	23	142	<i>Roystonea regia</i>	LCSD	6	0.94	3	Fair	Fair	Med	Med	Open cavity was found on trunk; Outside Gazettal Boundary
/T0022	80	149	<i>Bauhinia blakeana</i>	LCSD	3	0.31	2	Fair	Fair	Med	High	Outside Gazettal Boundary
/T0022	81	149	<i>Bauhinia blakeana</i>	LCSD	3	0.31	2	Fair	Fair	Med	High	Outside Gazettal Boundary
/T0022	82	149	<i>Bauhinia blakeana</i>	LCSD	3	0.31	2	Fair	Fair	Med	High	Outside Gazettal Boundary
/T0022	83	149	<i>Bauhinia blakeana</i>	LCSD	3	0.31	2	Fair	Fair	Med	High	Outside Gazettal Boundary
/T0022	84	150	<i>Bauhinia blakeana</i>	LCSD	3	0.31	2	Fair	Fair	Med	High	Outside Gazettal Boundary
/T0022	85	150	<i>Bauhinia blakeana</i>	LCSD	3	0.31	2	Fair	Fair	Med	High	Outside Gazettal Boundary
/T0022	86	142	<i>Roystonea regia</i>	LCSD	5	0.79	3	Good	Fair	High	Med	Outside Gazettal Boundary
/T0022	87	143	<i>Roystonea regia</i>	LCSD	5	0.79	3	Good	Fair	High	Med	Outside Gazettal Boundary
/T0022	88	143	<i>Roystonea regia</i>	LCSD	5	0.79	3	Good	Fair	High	Med	Outside Gazettal Boundary
/T0022	90	150	<i>Bauhinia blakeana</i>	LCSD	3	0.31	2	Fair	Fair	Med	High	Outside Gazettal Boundary
/T0022	91	152	<i>Ficus microcarpa</i>	LCSD	3	0.31	2	Fair	Fair	Med	High	
/T0022	92	152	<i>Ficus microcarpa</i>	LCSD	3	0.31	2	Fair	Fair	Med	High	
/T0022	93	152	<i>Ficus microcarpa</i>	LCSD	3	0.31	2	Fair	Fair	Med	High	
/T0022	94	151	<i>Bauhinia blakeana</i>	LCSD	3	0.31	2	Fair	Fair	Med	High	Outside Gazettal Boundary
/T0022	95	151	<i>Bauhinia blakeana</i>	LCSD	3	0.31	2	Fair	Fair	Med	High	Outside Gazettal Boundary
/T0022	96	151	<i>Bauhinia blakeana</i>	LCSD	3	0.31	2	Fair	Fair	Med	High	Outside Gazettal Boundary
/T0022	1514	9	<i>Aleurites moluccana</i>	LND	14	2.20	10	Good	Fair	High	Low	Outside Gazettal Boundary
/T0022	1515	10	<i>Bischofia javanica</i>	LND	15	2.20	8	Good	Fair / Poor	High	Low	Wilted branches were found on tree crown; Outside Gazettal Boundary
/T0022	1516	11	<i>Bischofia polycarpa</i>	LND	15	2.51	10	Good	Fair	High	Low	Outside Gazettal Boundary
/T0022	1517	11	<i>Livistona chinensis</i>	LND	6	0.63	3	Fair	Fair	Med	High	Outside Gazettal Boundary

## Existing Tree Assessment Schedule

SHEET No. KGS801/CB	TREE No.	PHOTO No.	BOTANICAL NAME	JURISDICTION (LCSD, LND ASD or AFCD)	SIZE (m)			FORM Good/Fair/Poor	HEALTH (Good/Fair/Poor)	AMENITY VALUE (High/Med/Low)	SURVIVAL RATE after Transplanting	REMARKS
					HEIGHT	GIRTH	SPREAD					
/T0022	1518	12	<i>Ficus microcarpa</i>	LND	5	0.31	3	Fair	Fair	Med	High	Outside Gazettal Boundary
/T0022	1519	1, 3	<i>Livistona chinensis</i>	LND	7	0.79	4	Fair	Poor	Low	Low	Cavity was found on trunk; Outside Gazettal Boundary
/T0022	1520	1, 3	<i>Plumeria rubra</i>	LND	5	0.63	3	Fair	Fair	Med	Med	Outside Gazettal Boundary
/T0022	1521	1	<i>Livistona chinensis</i>	LND	5	0.79	3	Fair	Fair	Med	Med	Outside Gazettal Boundary
/T0022	1522	2, 4	<i>Bischofia javanica</i>	LND	7	0.63	3	Fair	Fair	Med	Med	Outside Gazettal Boundary
/T0022	1523	2	Dead Palm	LND	7	1.10	3					Champion Tree No. 248; Outside Gazettal Boundary
/T0022	1524	5	<i>Melia azedarach</i>	LND	4	0.47	3	Fair	Fair	Med	High	Outside Gazettal Boundary
/T0022	1525	6	<i>Livistona chinensis</i>	LND	4	0.79	3	Fair	Fair	Med	Med	Outside Gazettal Boundary
/T0022	1526	7, 8	<i>Plumeria rubra</i>	LND	4	0.63	3	Poor	Fair	Low	Low	Outside Gazettal Boundary
/T0022	1527	7, 8	<i>Livistona chinensis</i>	LND	4	0.79	3	Fair	Poor	Low	Low	Cavity was found on trunk; Outside Gazettal Boundary
/T0022	1530	13	<i>Celtis sinensis</i>	LND	14	1.41	6	Fair	Fair	Med	Low	Outside Gazettal Boundary
/T0022	1531	13	<i>Livistona chinensis</i>	LND	9	0.63	4	Fair	Fair	Med	Low	Outside Gazettal Boundary
/T0022	1532	14	<i>Livistona chinensis</i>	LND	2	0.63	2	Fair	Fair	Low	Low	Outside Gazettal Boundary
/T0022	1533	14, 15	<i>Celtis sinensis</i>	LND	3	0.47	2	Poor	Fair	Low	Low	Outside Gazettal Boundary
/T0022	1534	14, 15	Dead Tree	LND	7	1.10	3					Outside Gazettal Boundary
/T0022	1535	16	<i>Morus alba</i>	LND	6	0.47	3	Fair	Fair	Med	Low	
/T0022	1536	17	<i>Morus alba</i>	LND	5	0.31	3	Fair	Fair	Med	Low	
/T0022	1537	9	<i>Morus alba</i>	LND	6	0.79	3	Fair	Fair	Med	Low	Outside Gazettal Boundary
/T0022	1538	18	<i>Psidium quajava</i>	LND	5	0.47	3	Poor	Fair	Low	Low	Outside Gazettal Boundary
/T0022	1539	19	<i>Morus alba</i>	LND	4	0.47	3	Fair	Fair	Med	Low	Outside Gazettal Boundary
/T0022	1540	20	<i>Morus alba</i>	LND	6	0.79	3	Fair	Fair	Med	Low	Outside Gazettal Boundary
/T0022	1541	21	<i>Machilus thunbergii</i>	LND	4	0.63	3	Fair	Fair	Med	Low	Outside Gazettal Boundary
/T0022	1542	22	<i>Celtis sinensis</i>	LND	3	0.63	2	Poor	Fair	Low	Low	Outside Gazettal Boundary
/T0022	1543	23	<i>Ligustrum sinense</i>	LND	4	0.47	3	Fair	Fair	Med	Low	Multi-branches; Outside Gazettal Boundary
/T0022	1544	24	<i>Ficus microcarpa</i>	LND	3	0.47	2	Poor	Fair	Low	Low	Outside Gazettal Boundary
/T0022	1545	25	<i>Celtis sinensis</i>	LND	13	1.57	8	Good	Fair	High	Low	Outside Gazettal Boundary
/T0022	1546	27	<i>Bischofia polycarpa</i>	LND	4	0.31	3	Fair	Fair	Low	Low	Outside Gazettal Boundary
/T0022	1547	26	<i>Aleurites moluccana</i>	LND	9	0.63	3	Fair	Fair	Med	Low	Outside Gazettal Boundary
/T0022	1548	26	<i>Morus alba</i>	LND	3	0.31	2	Fair	Fair	Med	Low	Outside Gazettal Boundary
/T0022	1549	27	<i>Aleurites moluccana</i>	LND	13	1.10	6	Good	Fair	High	Low	Outside Gazettal Boundary
/T0022	1550	28	<i>Aleurites moluccana</i>	LND	13	1.10	6	Good	Fair	High	Low	Outside Gazettal Boundary
/T0022	1551	28	<i>Aleurites moluccana</i>	LND	13	1.10	6	Good	Fair	High	Low	Outside Gazettal Boundary
/T0022	1552	29	<i>Mangifera indica</i>	LND	8	0.94	5	Fair	Fair	Med	Low	
/T0022	1553	30	<i>Aleurites moluccana</i>	LND	13	1.10	8	Good	Fair	High	Low	
/T0022	1554	32	<i>Celtis sinensis</i>	LND	8	1.10	5	Fair	Fair	Med	Low	
/T0022	1555	33, 34	<i>Morus alba</i>	LND	12	0.94	5	Fair	Poor	Low	Low	Rotten wood exposed on trunk
/T0022	1556	33, 35	<i>Celtis sinensis</i>	LND	10	0.94	5	Fair	Poor	Low	Low	Rotten wood exposed on trunk
/T0022	1557	33, 36	<i>Celtis sinensis</i>	LND	9	0.63	5	Fair	Fair	Med	Low	
/T0022	1558	37	<i>Morus alba</i>	LND	8	1.10	5	Fair	Fair	Med	Low	
/T0022	1559	38	<i>Ficus virens var sublancoolata</i>	LND	11	1.57	6	Fair	Fair	Med	Low	
/T0022	1560	39	<i>Syzygium jambos</i>	LND	2	0.31	2	Fair	Fair	Med	Low	
/T0022	1561	40	<i>Syzygium jambos</i>	LND	5	0.47	5	Poor	Fair	Low	Low	Tree with two main trunk
/T0022	1562	39, 40	<i>Celtis sinensis</i>	LND	5	0.63	3	Fair	Fair	Med	Low	
/T0022	1563	41, 47, 57	<i>Bombax ceiba</i>	LND	13	1.10	6	Good	Fair	High	Low	
/T0022	1564	41, 47	<i>Celtis sinensis</i>	LND	9	0.63	3	Fair	Fair	Med	Low	
/T0022	1565	41, 47	<i>Cinnamomum camphora</i>	LND	5	0.31	3	Poor	Fair	Low	Low	
/T0022	1566	47	<i>Morus alba</i>	LND	6	0.47	3	Fair	Fair	Low	Low	
/T0022	1567	41, 47	<i>Bischofia polycarpa</i>	LND	4	0.31	3	Poor	Fair	Low	Low	With two main trunks
/T0022	1568	42, 46	<i>Livistona chinensis</i>	LND	6	0.79	3	Fair	Fair	Med	Low	
/T0022	1569	43, 46	<i>Livistona chinensis</i>	LND	6	0.79	3	Fair	Fair	Med	Low	
/T0022	1570	43, 44	<i>Litsea glutinosa</i>	LND	4	0.63	3	Fair	Fair	Med	Low	
/T0022	1571	44	<i>Livistona chinensis</i>	LND	2	0.63	2	Fair	Poor	Low	Low	
/T0022	1572	12	<i>Morus alba</i>	LND	6	0.79	3	Fair	Fair	Med	Low	Outside Gazettal Boundary
/T0022	1573	42, 43	<i>Ligustrum sinense</i>	LND	4	0.31	2	Fair	Fair	Med	Low	
/T0022	1574	45	<i>Celtis sinensis</i>	LND	6	0.94	3	Poor	Fair	Low	Low	
/T0022	1575	41	<i>Celtis sinensis</i>	LND	5	0.47	3	Fair	Fair	Low	Low	
/T0022	1590	55	<i>Cinnamomum camphora</i>	LND	6	0.94	3	Poor	Fair	Low	Low	Leaning trunk
/T0022	1591	56	<i>Livistona chinensis</i>	LND	3	0.63	2	Fair	Fair	Med	Low	
/T0022	1592	56	<i>Celtis sinensis</i>	LND	9	1.57	8	Good	Fair	High	Low	
/T0022	1593	58	<i>Bischofia polycarpa</i>	LND	6	0.47	3	Fair	Fair	Med	Med	
/T0022	1594	59	<i>Celtis sinensis</i>	LND	9	1.10	6	Fair	Fair	Med	Low	
/T0022	1595	60	<i>Celtis sinensis</i>	LND	3	0.47	2	Poor	Fair	Low	Low	
/T0022	1596	60	<i>Morus alba</i>	LND	6	0.63	4	Fair	Fair	Med	Low	
/T0022	1597	61	<i>Machilus thunbergii</i>	LND	4	0.47	3	Fair	Fair	Med	Med	
/T0022	1598	62	<i>Ficus superba</i>	LND	4	0.63	3	Poor	Fair	Low	Low	

## Existing Tree Assessment Schedule

SHEET No. KGS801/CB	TREE No.	PHOTO No.	BOTANICAL NAME	JURISDICTION (LCSD, LND ASD or AFCD)	SIZE (m)			FORM Good/Fair/Poor	HEALTH (Good/Fair/Poor)	AMENITY VALUE (High/Med/Low)	SURVIVAL RATE after Transplanting	REMARKS
					HEIGHT	GIRTH	SPREAD					
/T0022	1599	63	<i>Celtis sinensis</i>	LND	5	0.79	3	Fair	Fair	Med	Low	
/T0022	2000	64	<i>Machilus thunbergii</i>	LND	3	0.31	2	Fair	Fair	Med	Low	
/T0022	2001	64	<i>Machilus thunbergii</i>	LND	3	0.31	2	Fair	Fair	Med	Low	
/T0022	2002	65	<i>Ligustrum sinense</i>	LND	3	0.31	2	Fair	Fair	Med	Low	
/T0022	2003	66	<i>Morus alba</i>	LND	3	0.31	2	Fair	Fair	Med	Low	
/T0022	2022	69	<i>Celtis sinensis</i>	LND	3	0.31	2	Fair	Fair	Med	Low	Outside Gazettal Boundary
/T0022	2023	67	<i>Celtis sinensis</i>	LND	6	0.63	3	Fair	Fair	Med	Low	Outside Gazettal Boundary
/T0022	2024	67, 68	<i>Celtis sinensis</i>	LND	6	0.63	3	Fair	Fair	Med	Low	Outside Gazettal Boundary
/T0022	2025	68	<i>Celtis sinensis</i>	LND	3	0.47	2	Fair	Fair	Med	Low	Outside Gazettal Boundary
/T0022	2026	70	<i>Celtis sinensis</i>	LND	5	0.94	3	Fair	Fair	Med	Low	Leaning trunk
/T0022	2027	71	<i>Livistona chinensis</i>	LND	3	0.47	2	Fair	Fair	Med	High	
/T0022	2028	71	<i>Livistona chinensis</i>	LND	7	0.79	4	Fair	Fair	Med	High	
/T0022	2029	72	Dead Tree	LND	3	0.63	2					
/T0022	2030	72	<i>Celtis sinensis</i>	LND	3	0.63	2	Poor	Fair	Low	Low	
/T0022	2031	74	<i>Crateva unilocularis</i>	LND	3	0.31	2	Poor	Fair	Low	Low	Outside Gazettal Boundary
/T0022	2032	74	<i>Crateva unilocularis</i>	LND	8	0.94	4	Poor	Fair	Low	Low	Outside Gazettal Boundary
/T0022	2033	81	<i>Livistona chinensis</i>	LND	3	0.63	2	Fair	Fair	Med	High	Outside Gazettal Boundary
/T0022	2034	82	<i>Livistona chinensis</i>	LND	3	0.63	2	Fair	Fair	Med	High	Outside Gazettal Boundary
/T0022	2035	83	<i>Ficus microcarpa</i>	LND	12	3.14	10	Good	Good	High	Med	Outside Gazettal Boundary
/T0022	2036	84	<i>Melia azedarach</i>	LND	3	0.63	2	Poor	Fair	Low	Med	Outside Gazettal Boundary
/T0022	2037	85	<i>Livistona chinensis</i>	LND	2	0.63	2	Fair	Fair	Med	Med	Outside Gazettal Boundary
/T0022	2038	86	<i>Litsea glutinosa</i>	LND	3	0.63	2	Fair	Poor	Low	Low	Outside Gazettal Boundary
/T0022	2039	87	<i>Pinus massoniana</i>	LND	8	0.79	5	Good	Fair	High	Low	Outside Gazettal Boundary
/T0022	2040	88	<i>Pinus massoniana</i>	LND	8	0.79	5	Good	Fair	High	Low	Outside Gazettal Boundary
/T0022	2041	90	<i>Machilus thunbergii</i>	LND	5	0.63	3	Fair	Poor	Low	Low	Outside Gazettal Boundary
/T0022	2042	80	<i>Celtis sinensis</i>	LND	8	0.94	8	Fair	Fair	Med	Low	Outside Gazettal Boundary
/T0022	2043	75	<i>Machilus thunbergii</i>	LND	3	0.31	2	Fair	Fair	Med	Low	Outside Gazettal Boundary
/T0022	2044	75	<i>Machilus thunbergii</i>	LND	3	0.31	2	Fair	Fair	Med	Low	Outside Gazettal Boundary
/T0022	2045	76	<i>Machilus thunbergii</i>	LND	4	0.47	3	Fair	Fair	Med	Low	Outside Gazettal Boundary
/T0022	2046	77	<i>Machilus thunbergii</i>	LND	4	0.31	3	Fair	Fair	Med	Low	Outside Gazettal Boundary
/T0022	2047	77	<i>Machilus thunbergii</i>	LND	4	0.31	3	Fair	Fair	Med	Low	Outside Gazettal Boundary
/T0022	2048	78	<i>Machilus thunbergii</i>	LND	4	0.47	3	Fair	Fair	Med	Low	Outside Gazettal Boundary
/T0022	2049	78	<i>Machilus thunbergii</i>	LND	4	0.31	3	Fair	Fair	Med	Low	Outside Gazettal Boundary
/T0022	2050	91, 92	<i>Pinus massoniana</i>	LND	6	0.94	3	Good	Fair	High	Low	Outside Gazettal Boundary
/T0022	2051	93	Dead Tree	LND	5	0.79	3					Outside Gazettal Boundary
/T0022	2052	91, 94	<i>Livistona chinensis</i>	LND	5	0.79	3	Fair	Fair	Med	Low	Outside Gazettal Boundary
/T0022	2053	75, 95	<i>Pinus massoniana</i>	LND	10	1.10	4	Good	Fair	High	Low	Outside Gazettal Boundary
/T0022	2054	75, 96	<i>Machilus thunbergii</i>	LND	3	0.47	3	Fair	Fair	Med	Low	Outside Gazettal Boundary
/T0022	2055	97	<i>Celtis sinensis</i>	LND	5	0.63	3	Fair	Fair	Med	Low	Outside Gazettal Boundary
/T0022	2056	98	<i>Livistona chinensis</i>	LND	7	0.79	4	Fair	Fair	Med	Med	Outside Gazettal Boundary
/T0022	2057	76, 99	<i>Machilus thunbergii</i>	LND	7	1.10	5	Fair	Fair	Med	Low	Outside Gazettal Boundary
/T0022	2058	76, 100	<i>Pinus massoniana</i>	LND	8	0.94	4	Good	Fair	High	Low	Outside Gazettal Boundary
/T0022	2059	101	<i>Livistona chinensis</i>	LND	8	0.94	5	Fair	Fair	Med	Med	Outside Gazettal Boundary
/T0022	2060	77, 100	<i>Machilus thunbergii</i>	LND	5	0.63	3	Fair	Fair	Med	Low	Outside Gazettal Boundary
/T0022	2061	76, 101	<i>Pinus massoniana</i>	LND	9	1.10	4	Good	Fair	High	Low	Outside Gazettal Boundary
/T0022	2062	103	<i>Livistona chinensis</i>	LND	6	0.79	3	Fair	Fair	Med	Low	Outside Gazettal Boundary
/T0022	2063	104	<i>Machilus thunbergii</i>	LND	4	0.31	3	Fair	Fair	Med	Low	Outside Gazettal Boundary
/T0022	2064	79	<i>Machilus thunbergii</i>	LND	5	0.47	3	Fair	Fair	Med	Low	Outside Gazettal Boundary
/T0022	2065	79	<i>Machilus thunbergii</i>	LND	5	0.47	3	Fair	Fair	Med	Low	Outside Gazettal Boundary
/T0022	2066	104	<i>Machilus thunbergii</i>	LND	8	1.10	4	Fair	Fair	Med	Low	Outside Gazettal Boundary
/T0022	2067	105	<i>Machilus thunbergii</i>	LND	8	0.63	4	Fair	Fair	Med	Low	Outside Gazettal Boundary
/T0022	2068	106	<i>Machilus thunbergii</i>	LND	4	0.47	3	Fair	Fair	Med	Low	Outside Gazettal Boundary
/T0022	2069	107	<i>Machilus thunbergii</i>	LND	6	0.94	7	Fair	Fair	Med	Low	Open cavity was found on trunk; Outside Gazettal Boundary
/T0022	2070	107, 109	<i>Celtis sinensis</i>	LND	7	0.94	5	Fair	Fair	Med	Low	Outside Gazettal Boundary
/T0022	2071	109, 110	<i>Ficus microcarpa</i>	LND	10	4.71	22	Good	Fair	High	Low	Wall tree; Outside Gazettal Boundary
/T0022	2072	109, 110	<i>Ficus microcarpa</i>	LND	8	2.51	5	Good	Fair / Poor	Med	Low	Wall tree, Dead branch was found on tree; Outside Gazettal Boundary
/T0022	2073	111, 112	<i>Celtis sinensis</i>	LND	5	0.79	3	Fair	Fair	Med	Low	Outside Gazettal Boundary
/T0022	2074	111, 112	<i>Ficus superba</i>	LND	9	1.57	5	Fair	Fair	Med	Low	Outside Gazettal Boundary
/T0022	2075	111, 115	<i>Melia azedarach</i>	LND	7	0.79	5	Poor	Fair	Low	Low	Upper part of tree trunk was broken; Outside Gazettal Boundary
/T0022	2076	113, 118	<i>Machilus thunbergii</i>	LND	7	1.10	5	Fair	Fair	Med	Low	Outside Gazettal Boundary
/T0022	2077	113, 118	<i>Machilus thunbergii</i>	LND	7	0.79	5	Fair	Fair	Med	Low	Outside Gazettal Boundary
/T0022	2078	119	<i>Machilus thunbergii</i>	LND	4	0.47	3	Fair	Fair	Med	Low	Outside Gazettal Boundary
/T0022	2079	120	<i>Bischofia polycarpa</i>	LND	6	0.63	3	Fair	Fair	Med	Low	Outside Gazettal Boundary
/T0022	2080	120	<i>Machilus thunbergii</i>	LND	6	0.47	3	Fair	Fair	Med	Low	Outside Gazettal Boundary
/T0022	2081	113, 114	<i>Melia azedarach</i>	LND	6	0.94	4	Fair	Fair	Med	Low	Outside Gazettal Boundary

## Existing Tree Assessment Schedule

SHEET No. KGS801/CB	TREE No.	PHOTO No.	BOTANICAL NAME	JURISDICTION (LCSD, LND ASD or AFCD)	SIZE (m)			FORM Good/Fair/Poor	HEALTH (Good/Fair/Poor)	AMENITY VALUE (High/Med/Low)	SURVIVAL RATE after Transplanting	REMARKS
					HEIGHT	GIRTH	SPREAD					
/T0022	2082	121	<i>Machilus thunbergii</i>	LND	4	0.31	3	Fair	Fair	Med	Low	Three main trunks; Outside Gazettal Boundary
/T0022	2083	117	<i>Machilus thunbergii</i>	LND	4	0.63	3	Poor	Fair	Low	Low	Leaning trunk; Outside Gazettal Boundary
/T0022	2084	116	<i>Ficus microcarpa</i>	LND	14	1.10	12	Fair	Fair	Med	Low	Outside Gazettal Boundary
/T0022	2085	117	<i>Melia azedarach</i>	LND	4	0.31	3	Fair	Fair	Med	Low	Leaning trunk; Outside Gazettal Boundary
/T0022	2086	117, 122	<i>Rhus succedanea</i>	LND	7	0.63	4	Fair	Fair	Med	Low	Outside Gazettal Boundary
/T0022	2087	123	<i>Machilus thunbergii</i>	LND	4	0.47	3	Poor	Poor	Low	Low	Open cavity was found on trunk; Outside Gazettal Boundary
/T0022	2088	124	<i>Celtis sinensis</i>	LND	5	0.94	5	Good	Fair	High	Low	Outside Gazettal Boundary
/T0022	2089	126	<i>Celtis sinensis</i>	LND	5	0.47	3	Poor	Fair	Med	Low	Leaning trunk; Outside Gazettal Boundary
/T0022	2090	125	<i>Machilus thunbergii</i>	LND	5	0.94	5	Fair	Fair	Med	Low	Outside Gazettal Boundary
/T0022	2091	128	<i>Livistona chinensis</i>	LND	4	0.63	3	Fair	Fair	Med	Low	Outside Gazettal Boundary
/T0022	2092	127	<i>Celtis sinensis</i>	LND	5	0.47	3	Poor	Fair	Low	Low	Leaning trunk; Outside Gazettal Boundary
/T0022	2093	126	<i>Ficus microcarpa</i>	LND	6	0.79	4	Poor	Fair	Low	Low	Leaning trunk; Outside Gazettal Boundary
/T0022	2094	126	<i>Ficus superba</i>	LND	4	0.47	3	Poor	Fair	Low	Low	Leaning trunk; Outside Gazettal Boundary
/T0022	2105	48	<i>Bischofia polycarpa</i>	LND	5	0.31	3	Poor	Fair	Low	Low	
/T0022	2106	49, 57	<i>Morus alba</i>	LND	7	0.63	3	Poor	Fair	Low	Low	Leaning trunk
/T0022	2107	49	<i>Morus alba</i>	LND	8	0.79	5	Fair	Fair	Med	Low	
/T0022	2108	50	<i>Eucalyptus tereticornis</i>	LND	9	0.94	5	Fair	Fair	Med	Low	
/T0022	2109	54	<i>Eucalyptus tereticornis</i>	LND	9	1.26	5	Poor	Fair	Low	Low	Tree was fallen down
/T0022	2110	54	<i>Celtis sinensis</i>	LND	8	0.79	4	Fair	Fair	Med	Low	
/T0022	2111	53	<i>Machilus thunbergii</i>	LND	5	0.79	3	Poor	Fair	Low	Low	Tree was fallen down
/T0022	2112	53	<i>Machilus thunbergii</i>	LND	6	0.79	3	Fair	Fair	Med	Low	
/T0022	2113	53	<i>Machilus thunbergii</i>	LND	8	0.94	4	Fair	Fair	Med	Low	Open cavity was found on trunk
/T0022	2114	51	Dead Tree	LND	5	0.47	3					
/T0022	2115	52	<i>Morus alba</i>	LND	7	0.63	5	Poor	Poor	Low	Low	Tree was fallen down
/T0022	2116	129	<i>Celtis sinensis</i>	LND	9	0.79	5	Fair	Fair	Med	Low	Leaning trunk
/T0022	2117	131	<i>Celtis sinensis</i>	LND	5	0.47	3	Fair	Fair	Med	Low	
/T0022	2118	132	<i>Cassia surattensis</i>	LND	4	0.63	3	Poor	Fair	Low	Med	Outside Gazettal Boundary
/T0022	2119	133	<i>Cassia surattensis</i>	LND	5	0.63	3	Poor	Fair	Low	Med	Outside Gazettal Boundary
/T0022	2120	108	<i>Ficus microcarpa</i>	LND	1.5	3.77	10	Good	Good	High	Med	
/T0022	1522A	2, 4	<i>Plumeria rubra</i>	LND	8	0.53	6	Poor	Fair	Low	Med	Outside Gazettal Boundary
/T0022	1540A	19	<i>Quercus bambusaefolia</i>	LND	5	0.31	3	Fair	Fair	Med	Low	Leaning trunk; Outside Gazettal Boundary
/T0022	1553A	31	<i>Livistona chinensis</i>	LND	3	0.47	3	Fair	Fair	Low	High	
/T0022	2040A	89	<i>Microcos paniculata</i>	LND	4	0.31	2	Fair	Fair	Med	Med	Outside Gazettal Boundary
/T0022	2042A	138	<i>Machilus thunbergii</i>	LND	5		2	Fair	Fair	Med	Low	Undersize tree; Outside Gazettal Boundary
/T0022	2051A	139	<i>Celtis sinensis</i>	LND	7	0.53	5	Fair	Fair	Med	Low	Outside Gazettal Boundary
/T0022	2059A	102	<i>Ligustrum sinense</i>	LND	7	0.60	8	Fair	Fair	Med	Low	Outside Gazettal Boundary
/T0022	2060A	73	<i>Eucalyptus torelliana</i>	LND	9	0.91	7	Good	Good	High	Low	Outside Gazettal Boundary
/T0022	2116A	130	<i>Psidium guajava</i>	LND	4	0.31	3	Poor	Fair	Low	Low	Leaning trunk; Outside Gazettal Boundary
/T0022	2120A	134	<i>Cassia surattensis</i>	LND	4	0.31	3	Poor	Fair	Low	Low	Outside Gazettal Boundary
/T0022	2120B	135	<i>Cassia surattensis</i>	LND	4		3	Poor	Fair	Low	Low	Undersize tree; Outside Gazettal Boundary
/T0022	2120C	136	<i>Litsea glutinosa</i>	LND	4		3	Poor	Poor	Poor	Poor	Undersize tree; Outside Gazettal Boundary
/T0022	2120D	137	<i>Litsea glutinosa</i>	LND	4		2	Poor	Poor	Poor	Poor	Undersize tree; Outside Gazettal Boundary
/T0022	3000A	141	<i>Celtis sinensis</i>	LND	14	1.00	7	Fair	Fair	Med	Low	
/T0022	3001A	140	<i>Celtis sinensis</i>	LND	14	1.00	6	Fair	Fair	Med	Low	
/T0022	A9	155	<i>Roystonea regia</i>	LCSD	8	1.57	2	Good	Good	High	High	No tree tag; Outside Gazettal Boundary
/T0022	A10	156	<i>Roystonea regia</i>	LCSD	8	1.26	2	Good	Good	High	High	No tree tag; Outside Gazettal Boundary
/T0022	A11	155,157	<i>Roystonea regia</i>	LCSD	8	1.26	2	Good	Good	High	High	No tree tag; Outside Gazettal Boundary
/T0022	A12	155-157	<i>Roystonea regia</i>	LCSD	8	1.26	2	Good	Good	High	High	No tree tag; Outside Gazettal Boundary
/T0022	A13	157	<i>Roystonea regia</i>	LCSD	9	1.26	2	Good	Good	High	High	No tree tag; Outside Gazettal Boundary
/T0022	A14	158	<i>Roystonea regia</i>	LCSD	8	1.26	2	Good	Good	High	High	No tree tag; Outside Gazettal Boundary
/T0022	A15	158	<i>Roystonea regia</i>	LCSD	9	1.26	2	Good	Good	High	High	No tree tag; Outside Gazettal Boundary
/T0022	A16	159	<i>Roystonea regia</i>	LCSD	8	1.26	2	Good	Good	High	High	No tree tag; Outside Gazettal Boundary
/T0022	A17	159	<i>Roystonea regia</i>	LCSD	8	1.26	2	Good	Good	High	High	No tree tag; Outside Gazettal Boundary
/T0022	A18	159	<i>Roystonea regia</i>	LCSD	7	0.47	2	Good	Good	High	High	No tree tag; Outside Gazettal Boundary
/T0022	A19	160	<i>Roystonea regia</i>	LCSD	8	0.63	2	Good	Good	High	High	No tree tag; Outside Gazettal Boundary
/T0022	A20	160,161	<i>Roystonea regia</i>	LCSD	8	0.63	2	Good	Good	High	High	No tree tag; Wound was found on trunk; Outside Gazettal Boundary
/T0022	A21	160,161	<i>Aleurites moluccana</i>	LCSD	10	3.14	6	Good	Good	High	Low	No tree tag; Outside Gazettal Boundary
/T0022	3900	153	<i>Roystonea regia</i>	LCSD	8	1.77	3	Good	Good	High	High	
/T0022	3901	153	<i>Roystonea regia</i>	LCSD	8	1.56	3	Good	Good	High	High	
/T0022	3902	153	<i>Roystonea regia</i>	LCSD	7	1.52	3	Good	Good	High	High	
/T0022	3903	153	<i>Roystonea regia</i>	LCSD	6	1.60	3	Good	Good	High	High	
/T0022	3904	153	<i>Roystonea regia</i>	LCSD	7	1.69	4	Good	Good	High	High	
/T0022	3905	154	<i>Callistemon viminalis</i>	LCSD	2.5		1.5	Fair	Fair	Med	High	Undersize tree
/T0022	3906	154	<i>Callistemon viminalis</i>	LCSD	2.5		1.5	Fair	Fair	Med	High	Undersize tree
/T0022	3907	154	<i>Callistemon viminalis</i>	LCSD	2.5		1.5	Fair	Fair	Med	High	Undersize tree

## Existing Tree Assessment Schedule

SHEET No. KGS801/CB	TREE No.	PHOTO No.	BOTANICAL NAME	JURISDICTION (LCSD, LND ASD or AFCD)	SIZE (m)			FORM Good/Fair/Poor	HEALTH (Good/Fair/Poor)	AMENITY VALUE (High/Med/Low)	SURVIVAL RATE after Transplanting	REMARKS
					HEIGHT	GIRTH	SPREAD					
/T0023	24	1	<i>Ficus microcarpa</i>	LCSD	3	0.79	2	Fair	Fair	Med	High	
/T0023	25	1	<i>Ficus microcarpa</i>	LCSD	3	0.63	2	Fair	Fair	Med	High	
/T0023	26	1	<i>Ficus microcarpa</i>	LCSD	3	0.63	2	Fair	Fair	Med	High	
/T0023	27	1	<i>Ficus microcarpa</i>	LCSD	3	0.63	2	Fair	Poor	Low	Low	Two area of bark damage were found on trunk
/T0023	28	1	<i>Ficus microcarpa</i>	LCSD	3	0.63	2	Poor	Poor	Low	Low	A large area of tree bark has been removed
/T0023	29	3	<i>Callistemon viminalis</i>	LCSD	5	0.79	4	Fair	Fair	Med	High	
/T0023	30	3	<i>Callistemon viminalis</i>	LCSD	4	0.63	4	Fair	Fair	Med	High	
/T0023	31	3	<i>Callistemon viminalis</i>	LCSD	6	0.63	4	Fair	Fair	Med	High	
/T0023	32	3	<i>Callistemon viminalis</i>	LCSD	4	0.94	4	Fair	Fair	Med	High	
/T0023	33	5	<i>Grevillea robusta</i>	LCSD	6	0.94	4	Good	Fair	High	Med	
/T0023	34	4	<i>Callistemon viminalis</i>	LCSD	4	0.63	4	Fair	Fair	Med	High	
/T0023	35	5	<i>Araucaria heterophylla</i>	LCSD	8	0.94	4	Good	Fair	High	Low	
/T0023	36	4	<i>Callistemon viminalis</i>	LCSD	4	0.63	4	Fair	Fair	Med	High	
/T0023	37	4	<i>Callistemon viminalis</i>	LCSD	4	0.63	3	Fair	Fair	Med	High	
/T0023	38	6	<i>Callistemon viminalis</i>	LCSD	4	0.94	3	Fair	Fair	Med	High	
/T0023	39	6, 7	<i>Araucaria heterophylla</i>	LCSD	8	1.26	4	Good	Fair	High	Low	
/T0023	40	7	<i>Araucaria heterophylla</i>	LCSD	6	0.94	3	Good	Fair	High	Low	
/T0023	41	8	<i>Ficus microcarpa</i> 'variegata'	LCSD	2		1.5	Good	Fair	High	High	Undersize tree
/T0023	42	8	<i>Delonix regia</i>	LCSD	5	0.47	3	Fair	Fair	Med	High	Outside Gazettal Boundary
/T0023	43	9, 10	<i>Cassia surattensis</i>	LCSD	2	0.31	2	Fair	Poor	Low	Low	Loose bark was found on trunk
/T0023	44	10	<i>Cassia surattensis</i>	LCSD	3	0.31	2	Fair	Fair	Med	High	
/T0023	45	9, 10	<i>Cassia surattensis</i>	LCSD	2	0.31	2	Fair	Fair	Med	High	
/T0023	46	9, 10	<i>Cassia surattensis</i>	LCSD	2	0.31	2	Fair	Fair	Med	High	
/T0023	47	10	<i>Cassia surattensis</i>	LCSD	2	0.31	2	Fair	Fair	Med	High	
/T0023	48	10	<i>Cassia surattensis</i>	LCSD	2	0.31	2	Poor	Fair	Med	Low	Bark damage was found on trunk
/T0023	49	10	<i>Cassia surattensis</i>	LCSD	2	0.31	2	Fair	Poor	Low	Low	Loose bark was found on trunk
/T0023	52	11	<i>Ficus microcarpa</i>	LCSD	4	0.79	2	Good	Fair	High	High	
/T0023	53	11	<i>Ficus microcarpa</i>	LCSD	4	0.79	2	Good	Fair	High	High	
/T0023	54	11	<i>Ficus microcarpa</i>	LCSD	4	0.79	2	Fair	Fair	Med	High	
/T0023	55	11	<i>Ficus microcarpa</i>	LCSD	4	1.10	3	Fair	Fair	Med	High	
/T0023	56	11	<i>Ficus microcarpa</i>	LCSD	4	0.94	3	Fair	Fair	Med	High	
/T0023	57	12	<i>Ficus microcarpa</i>	LCSD	4	0.79	3	Good	Fair	High	High	
/T0023	58	12	<i>Ficus microcarpa</i>	LCSD	4	1.10	3	Good	Fair	High	High	
/T0023	59	12	<i>Ficus microcarpa</i>	LCSD	4	0.79	1	Fair	Fair	Med	High	
/T0023	70	13	<i>Plumeria rubra</i>	LCSD	2	0.31	2	Fair	Fair	Med	High	Outside Gazettal Boundary; Affected by others
/T0023	71	13	<i>Plumeria rubra</i>	LCSD	2	0.31	2	Fair	Fair	Med	High	Outside Gazettal Boundary; Affected by others
/T0023	72	13	<i>Plumeria rubra</i>	LCSD	2	0.31	2	Fair	Fair	Med	High	Outside Gazettal Boundary; Affected by others
/T0023	73	13	<i>Plumeria rubra</i>	LCSD	3	0.31	2	Fair	Fair	Med	High	Outside Gazettal Boundary; Affected by others
/T0023	74	13	<i>Bauhinia blakeana</i>	LCSD	2	0.47	3	Fair	Fair	Med	High	Outside Gazettal Boundary; Affected by others
/T0023	75	13	<i>Bauhinia blakeana</i>	LCSD	5	0.63	3	Fair	Fair	Med	High	Outside Gazettal Boundary; Affected by others
/T0023	76	14	<i>Bauhinia blakeana</i>	LCSD	4	0.31	3	Fair	Fair	Med	High	Outside Gazettal Boundary; Affected by others
/T0023	77	14	<i>Bauhinia blakeana</i>	LCSD	5	0.47	3	Fair	Fair	Med	High	Outside Gazettal Boundary; Affected by others
/T0023	78	14	<i>Plumeria rubra</i>	LCSD	2	0.31	2	Poor	Fair	Low	High	Outside Gazettal Boundary; Affected by others
/T0023	1498	15	<i>Cassia surattensis</i>	LCSD	4	0.47	2	Poor	Poor	Low	Low	Loose bark was found on trunk
/T0023	1499	15, 16	<i>Cassia siamea</i>	LCSD	5	0.47	3	Fair	Fair	Med	Med	Existing trunk has been remove
/T0023	1500	16	<i>Cassia siamea</i>	LCSD	6	0.63	3	Fair	Fair	Med	Med	
/T0023	2300	19	<i>Phoenix roebelenii</i>	ASD	2	0.31	1	Fair	Fair	Med	High	Outside Gazettal Boundary
/T0023	2301	19	<i>Phoenix roebelenii</i>	ASD	2	0.31	1	Fair	Fair	Med	High	Outside Gazettal Boundary
/T0023	2302	19	<i>Phoenix roebelenii</i>	ASD	2	0.31	1	Fair	Fair	Med	High	Outside Gazettal Boundary
/T0023	2303	20	<i>Phoenix roebelenii</i>	ASD	2	0.31	1	Fair	Fair	Med	High	Outside Gazettal Boundary
/T0023	2304	20	<i>Phoenix roebelenii</i>	ASD	2	0.31	1	Fair	Fair	Med	High	Outside Gazettal Boundary
/T0023	2305	20	<i>Phoenix roebelenii</i>	ASD	2	0.31	1	Fair	Fair	Med	High	Outside Gazettal Boundary
/T0023	2400	18	<i>Archontophoenix alexandrae</i>	ASD	4	0.79	3	Good	Fair	High	High	Outside Gazettal Boundary; Affected by others
/T0023	2401	18	<i>Archontophoenix alexandrae</i>	ASD	4	0.63	3	Good	Fair	High	High	Outside Gazettal Boundary; Affected by others
/T0023	2402	18	<i>Archontophoenix alexandrae</i>	ASD	4	0.63	2	Good	Fair	High	High	Outside Gazettal Boundary; Affected by others
/T0023	2403	18	<i>Archontophoenix alexandrae</i>	ASD	4	0.63	3	Good	Fair	High	High	Outside Gazettal Boundary; Affected by others
/T0023	2404	18	<i>Archontophoenix alexandrae</i>	ASD	3	0.63	3	Good	Fair	High	High	Outside Gazettal Boundary; Affected by others
/T0023	2405	18	<i>Archontophoenix alexandrae</i>	ASD	4	0.63	3	Good	Fair	High	High	Outside Gazettal Boundary; Affected by others
/T0023	2406	18	<i>Archontophoenix alexandrae</i>	ASD	3	0.63	3	Good	Fair	High	High	Outside Gazettal Boundary; Affected by others
/T0023	2407	18	<i>Archontophoenix alexandrae</i>	ASD	4	0.63	3	Good	Fair	High	High	Outside Gazettal Boundary; Affected by others
/T0023	2408	18	<i>Archontophoenix alexandrae</i>	ASD	3	0.63	3	Good	Fair	High	High	Outside Gazettal Boundary; Affected by others
/T0023	2409	17	<i>Archontophoenix alexandrae</i>	ASD	2	0.31	1	Good	Fair	High	High	Outside Gazettal Boundary; Affected by others
/T0023	2410	17	<i>Archontophoenix alexandrae</i>	ASD	2	0.31	1	Good	Fair	High	High	Outside Gazettal Boundary; Affected by others
/T0023	2411	17	<i>Archontophoenix alexandrae</i>	ASD	2	0.31	1	Fair	Fair	Med	High	Outside Gazettal Boundary; Affected by others
/T0023	2412	17	<i>Archontophoenix alexandrae</i>	ASD	2	0.31	1	Fair	Fair	Med	High	Outside Gazettal Boundary; Affected by others

## Existing Tree Assessment Schedule

SHEET No. KGS801/CB	TREE No.	PHOTO No.	BOTANICAL NAME	JURISDICTION (LCSD, LND ASD or AFCD)	SIZE (m)			FORM Good/Fair/Poor	HEALTH (Good/Fair/Poor)	AMENITY VALUE (High/Med/Low)	SURVIVAL RATE after Transplanting	REMARKS
					HEIGHT	GIRTH	SPREAD					
/T0023	24A	2	<i>Ficus microcarpa</i>	LCSD	3	0.31	2	Fair	Fair	Med	High	
/T0023	2502	21	<i>Grevillea robusta</i>	LCSD	9	0.82	5	Good	Good	High	Med	
/T0023	2503	21	<i>Grevillea robusta</i>	LCSD	7	0.84	4	Good	Good	High	Med	
/T0023	2504	22	<i>Grevillea robusta</i>	LCSD	3	0.63	4	Good	Good	High	Med	Outside Gazettal Boundary
/T0023	2505	23	<i>Cassia surattensis</i>	LCSD	4	0.56	1	Poor	Fair	Low	Med	Has been pruned; Outside Gazettal Boundary
/T0023	2506	24	<i>Cassia surattensis</i>	LCSD	4		2	Good	Good	Med	High	Undersize tree; Outside Gazettal Boundary
/T0023	2507	24	<i>Cassia surattensis</i>	LCSD	4	0.32	2	Fair	Good	Med	Med	Outside Gazettal Boundary
/T0023	2508	25	<i>Cassia surattensis</i>	LCSD	5	0.35	3	Good	Good	High	Med	Outside Gazettal Boundary
/T0023	2509	26	<i>Cassia surattensis</i>	LCSD	4	0.33	3	Good	Good	High	Med	Outside Gazettal Boundary
/T0023	2510	27	<i>Cassia surattensis</i>	LCSD	5	0.32	2	Fair	Good	Med	Med	Outside Gazettal Boundary
/T0023	2511	27	<i>Cassia surattensis</i>	LCSD	4	0.34	2	Fair	Good	Med	Med	Outside Gazettal Boundary
/T0023	2512	27	<i>Cassia surattensis</i>	LCSD	4.5		3	Fair	Poor	Med	High	Undersize tree; Outside Gazettal Boundary
/T0023	2513	28	<i>Cassia surattensis</i>	LCSD	3	0.43	3.5	Good	Good	High	Med	Outside Gazettal Boundary
/T0023	2514	29	<i>Cassia surattensis</i>	LCSD	4	0.48	3.5	Fair	Fair	Med	Med	Outside Gazettal Boundary
/T0023	2515	30	<i>Cassia surattensis</i>	LCSD	4	0.36	3	Fair	Good	Med	Med	Has been pruned; Outside Gazettal Boundary
/T0023	2516	30	<i>Cassia surattensis</i>	LCSD	4	0.34	2	Fair	Good	Med	Med	Outside Gazettal Boundary
/T0023	2517	31	<i>Cassia surattensis</i>	LCSD	3.5	0.35	3	Good	Good	High	Med	Outside Gazettal Boundary
/T0023	2518	30	<i>Cassia surattensis</i>	LCSD	3.5	0.35	3	Good	Good	High	Med	Outside Gazettal Boundary
/T0023	2519	30	<i>Cassia surattensis</i>	LCSD	3	0.30	2	Fair	Fair	Med	Low	Outside Gazettal Boundary
/T0023	2520	32	<i>Cassia surattensis</i>	LCSD	3.5	0.45	1.5	Poor	Fair	Low	Med	Wound was found on trunk
/T0023	2521	33	<i>Cassia surattensis</i>	LCSD	3.5	0.34	2	Good	Good	High	Med	
/T0023	2522	33	<i>Cassia surattensis</i>	LCSD	4	0.33	2	Fair	Fair	Med	Med	Loose bark was found on trunk
/T0023	2523	34	<i>Cassia surattensis</i>	LCSD	3.5	0.42	3	Good	Good	High	Med	
/T0023	2524	33	<i>Cassia surattensis</i>	LCSD	3	0.31	1	Poor	Poor	Low	Low	Wilt branches
/T0023	2525	33	<i>Cassia surattensis</i>	LCSD	3		1	Poor	Poor	Low	Low	Wilt branches / Undersize tree
/T0023	2526	35	<i>Cassia surattensis</i>	LCSD	4.095	0.43	1.5	Fair	Good	Med	Med	
/T0023	3534	36	<i>Cassia surattensis</i>	LCSD	2	0.30	2	Fair	Fair	Med	Med	



## APPENDIX II

---

# TREE SURVEY DRAWINGS

User:K:\workspace\C:\Program Files\Bentley\WorkSpace\Users\ah5\ah5.dwg UserRef: C:\Program Files\Bentley\WorkSpace\projects\KSL000.dwg  
 PLOT: DRV:\ASCL\PL0TR\VPSSLRW.PLT  
 PRINTED BY: EON 16-Mar-2004 14:08:14  
 FILENAME: J:\AH5\DRW\TS\_002\KGS801-CB-T0001.dwg

Maps reproduced with permission of The Director of Lands. (C) Hong Kong Government.



TSIM SHA TSU  
Kowloon Public Pier

REV	DATE	BY	SUB	APP	DESCRIPTION

REV	DATE	BY	SUB	APP	DESCRIPTION

DESIGNED BY  
J. POON

DRAWN BY  
C. S. YEUNG

CHECKED BY  
A. DUGGIE

IN CHARGE  
B. MANEY

DATE  
15MAR2004



**KCR** 九龍南環線  
Kowloon Southern Link



Supported by:  
URS&I LTD.

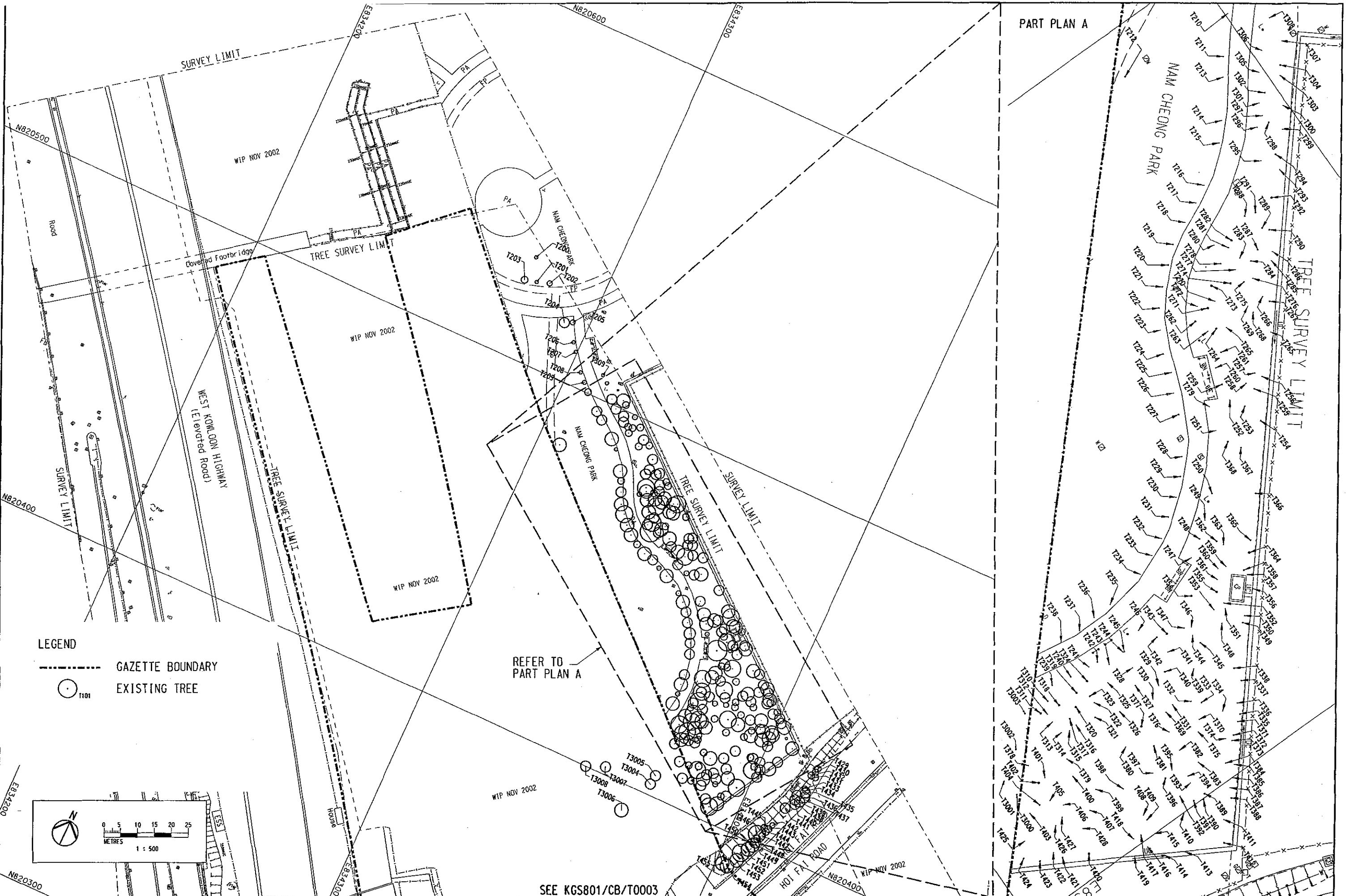
TITLE  
**KOWLOON SOUTHERN LINK**

**TREE SURVEY KEY PLAN**

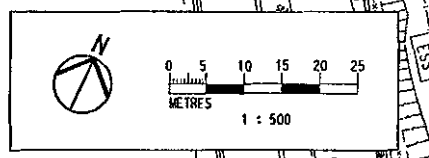
SCALE 1 : 5000 @ A1			
ORIGINATOR ARSC	ORIGINATOR REFERENCE KGS801-CB-T0001.DGN		
DRAWING NUMBER <b>KGS801/CB/T0001</b>		REV <b>A</b>	
RAILWAY KSL	LOCATION 000	STAGE D	SHEET NO -

Maps reproduced with permission of The Director of Lands. (C) Hong Kong Government.

User: C:\Program Files\Bentley\WorkSpaceUsers\ahs\user\c:\program files\Bentley\Workspace\projects\KSL002.dgn  
 PLOT DRIVERS: C:\Program Files\Bentley\WorkSpaceUsers\ahs\user\c:\program files\Bentley\Workspace\projects\KSL002.dgn  
 PRINTED BY: jason  
 FILENAME: J:\KSL\KSL002.dgn  
 DATE: 16-Mar-2006 15:21:11 PM



**LEGEND**  
 - - - - - GAZETTE BOUNDARY  
 ○ T101 EXISTING TREE



REV	DATE	BY	SUB	APP	DESCRIPTION
1	15MAR2004	JP			TREE SURVEY BOUNDARY REVISED

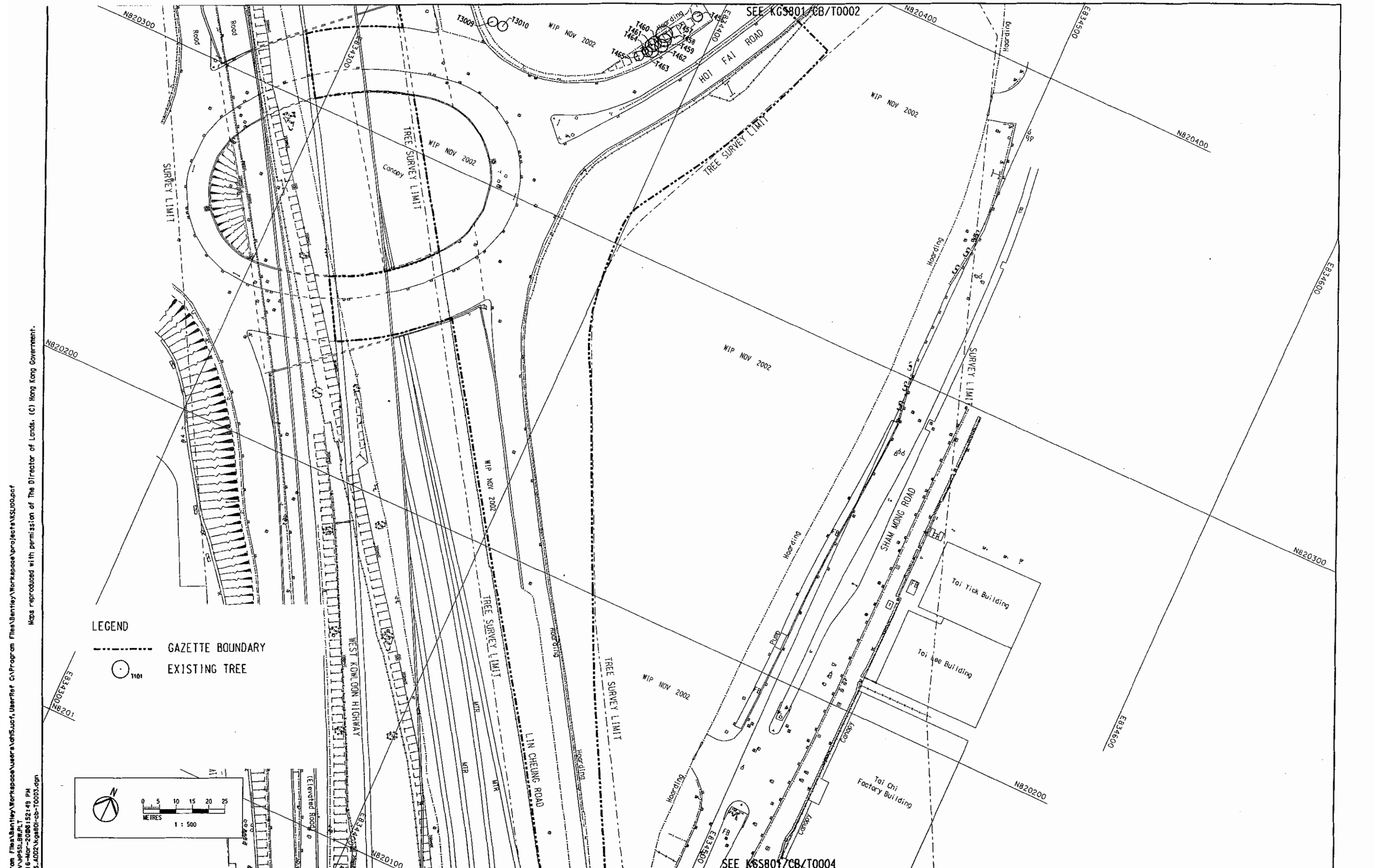
DESIGNED BY  
J. POON  
 DRAWN BY  
C.S. YEUNG  
 CHECKED BY  
A. DUGGIE  
 IN CHARGE  
B. MANEY  
 DATE  
15MAR2004

**KCR** 九龍南環線  
**Kowloon Southern Link**  
**ATKINS** Supported By: URBIS LTD.

**KOWLOON SOUTHERN LINK**  
**TREE SURVEY PLAN**  
**SHEET 1 OF 22**

SCALE 1 : 500 @ A1

ORIGINATOR	ORIGINATOR REFERENCE		
ARSC	KGS801-CB-T0002.DGN		
DRAWING NUMBER	REV		
KGS801/CB/T0002	A		
RAILWAY	LOCATION	STAGE	SHEET NO
KSL	000	D	-

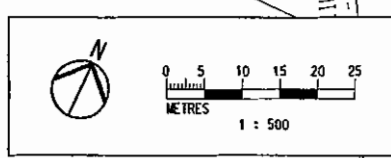


Maps reproduced with permission of The Director of Lands. (C) Hong Kong Government.

**LEGEND**

--- GAZETTE BOUNDARY

○ T101 EXISTING TREE



DESIGNED BY J. POON DRAWN BY C. S. YEUNG CHECKED BY A. DUGGIE IN CHARGE B. MANEY DATE 15MAR2004				<b>KCR</b> 九龍南環線 <b>Kowloon Southern Link</b> <b>ATKINS</b> Supported By: URBIS LTD.		TITLE <b>KOWLOON SOUTHERN LINK</b> TREE SURVEY PLAN SHEET 2 OF 22		SCALE 1 : 500 @ A1 ORIGINATOR ORIGINATOR REFERENCE ARSC KGS801-CB-T0003.00N DRAWING NUMBER <b>KGS801/CB/T0003 A</b> RAILWAY LOCATION STAGE SHEET NO KSL 000 D -	
15MAR04 JP TREE SURVEY BOUNDARY REVISED REV DATE BY SUB APP DESCRIPTION									

User: kspace C:\Program Files\Bentley\Workspace\Users\johnducf\UserRef C:\Program Files\Bentley\Workspace\Projects\KSL000.pcf  
 PLOT DRV: J:\SCL\PLTDRY\jps51.BW.PLT  
 PRINTED BY: eon 16-Mar-2008 15:21:49 PM  
 FILENAME: \N:\ARIS\DRG-TS\_ADD2\kgs801-cb-T0003.dgn

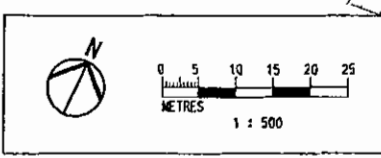


User: C:\Program Files\Bentley\WorkSpace\Users\ch5\jcf, UserRef: C:\Program Files\Bentley\WorkSpace\projects\KSL000.dgn  
 PLOT DEV\ASCL\PLTDR\HPRESL.BW.PLT  
 PRINTED BY: BGN 16-Mar-2006 15:31:17 PM  
 FILENAME: J:\RHS\DON-TS\AD02\KGS801-CB-T0004.dgn

Maps reproduced with permission of The Director of Lands. (C) Hong Kong Government.



**LEGEND**  
 - - - - - GAZETTE BOUNDARY  
 ○ T101 EXISTING TREE



REV	DATE	BY	SUB	APP	DESCRIPTION

REV	DATE	BY	SUB	APP	DESCRIPTION

DESIGNED BY  
J. POON  
 DRAWN BY  
C. S. YEUNG  
 CHECKED BY  
A. DUGGIE  
 IN CHARGE  
B. MANEY  
 DATE  
15MAR2004

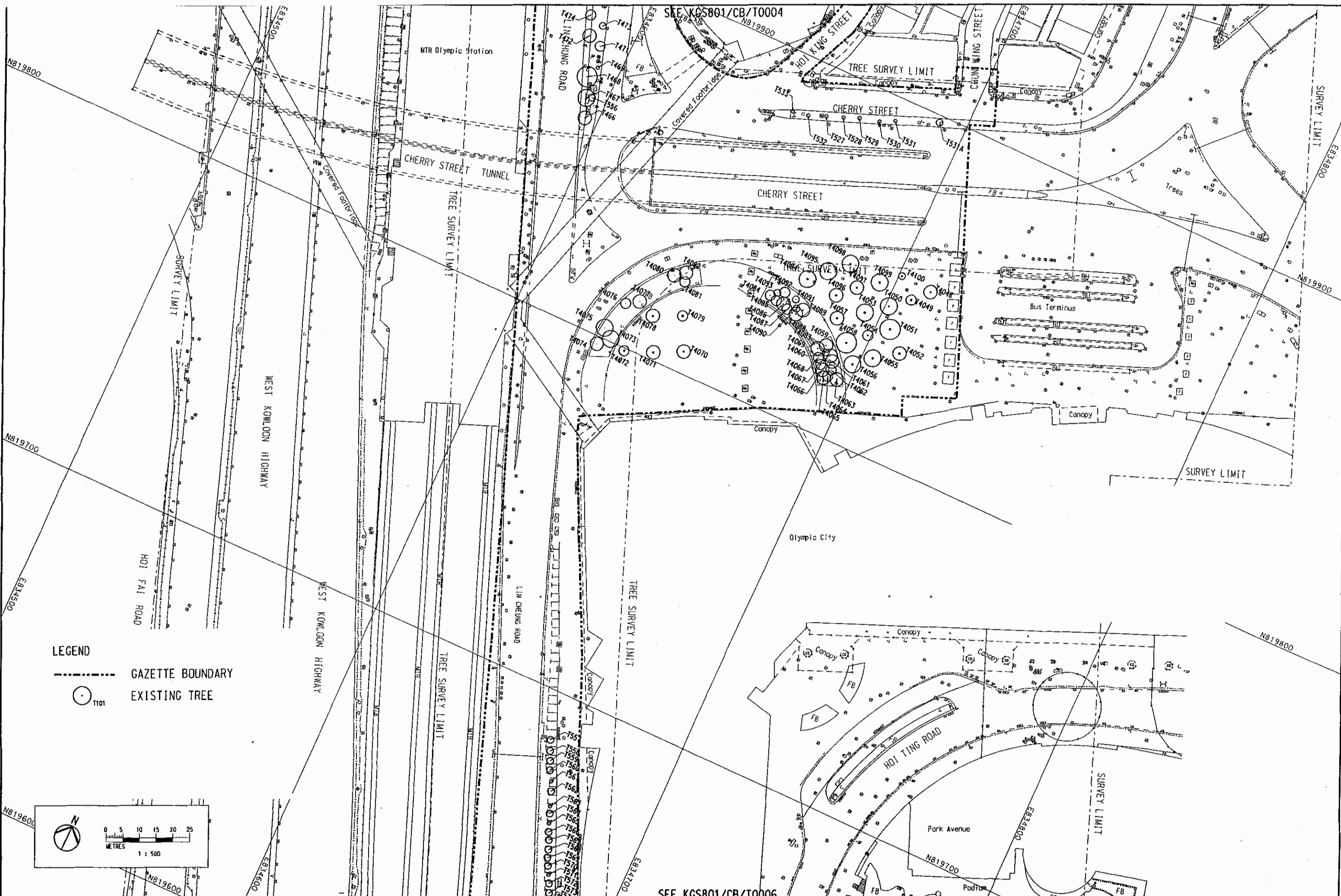
**KCR** 九龍南環線  
**Kowloon Southern Link**  
**ATKINS** Supported by: UMBR LTD.

TITLE  
**KOWLOON SOUTHERN LINK**  
**TREE SURVEY PLAN**  
**SHEET 3 OF 22**

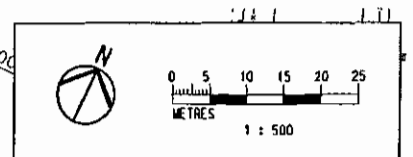
SCALE	1 : 500 @ A1		
ORIGINATOR	ORIGINATOR REFERENCE		
ARSC	KGS801-CB-T0004.DGN		
DRAWING NUMBER	REV		
KGS801/CB/T0004	A		
RAILWAY	LOCATION	STAGE	SHEET NO
K.S.L	000	D	-

User: C:\Program Files\Bentley\WorkSpace\Users\jsh5\jsh5.dwg, User: Ref C:\Program Files\Bentley\WorkSpace\Projects\KSL000.pct  
 PLOT DR: C:\VCPLOT\DRYV\PS5L\BWP.LT  
 PRINTED BY: BOB 16-Mar-2008 15:31:40 PM  
 FILENAME: J:\MHS\ADGN-TS\_4002\KGS801-CB-T0005.dgn

Maps reproduced with permission of The Director of Lands. (C) Hong Kong Government.



**LEGEND**  
 - - - - - GAZETTE BOUNDARY  
 ○ T101 EXISTING TREE



REV	DATE	BY	SUB	APP	DESCRIPTION
1	15MAR04	JP			TREE SURVEY BOUNDARY REVISED

DESIGNED BY  
J. POON  
 DRAWN BY  
C. S. YEUNG  
 CHECKED BY  
A. DUGGIE  
 IN CHARGE  
B. MANEY  
 DATE  
15MAR2004

**KCR** 九龍南環線  
**九廣鐵路** Kowloon Southern Link  
**ATKINS** Supported By: URBIS LTD.

TITLE  
**KOWLOON SOUTHERN LINK**  
 TREE SURVEY PLAN  
 SHEET 4 OF 22

SCALE	1 : 500	⊙ A1	
ORIGINATOR	ARSC	ORIGINATOR REFERENCE	
		KGS801-CB-T0005.DGN	
DRAWING NUMBER		REV	
	KGS801/CB/T0005	A	
RAILWAY	LOCATION	STAGE	SHEET NO
KSL	000	D	-

SEE KGS801/CB/T0005

SEE KGS801/CB/T0006

Map reproduced with permission of the Director of Lands. (C) Hong Kong Government.

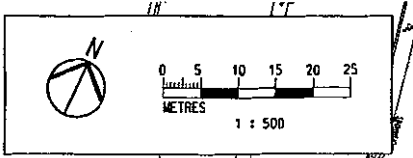
User: C:\Program Files\Bentley\WorkSpace\Users\ahis\lucf\UserRef\CA\Program Files\Bentley\WorkSpace\Projects\KSL006.dgn  
PLOT: D:\ASCL\PL0TOR\KPS01.BM.PLT  
PRINTED BY: den 16-Mar-2006 5:51:28 PM  
FILENAME: J:\AMIS\CON-TS\AD02\KGS801-CB-T0006.dgn



**LEGEND**

--- GAZETTE BOUNDARY

○ EXISTING TREE



REV	DATE	BY	SUB	APP	DESCRIPTION

REV	DATE	BY	SUB	APP	DESCRIPTION
15MAR04	JP				TREE SURVEY BOUNDARY REVISED

DESIGNED BY  
J. POON

DRAWN BY  
C. S. YELING

CHECKED BY  
A. DUGGIE

IN CHARGE  
B. MANEY

DATE  
15MAR2004

**KCR** 九龍南環線  
九龍鐵路 Kowloon Southern Link

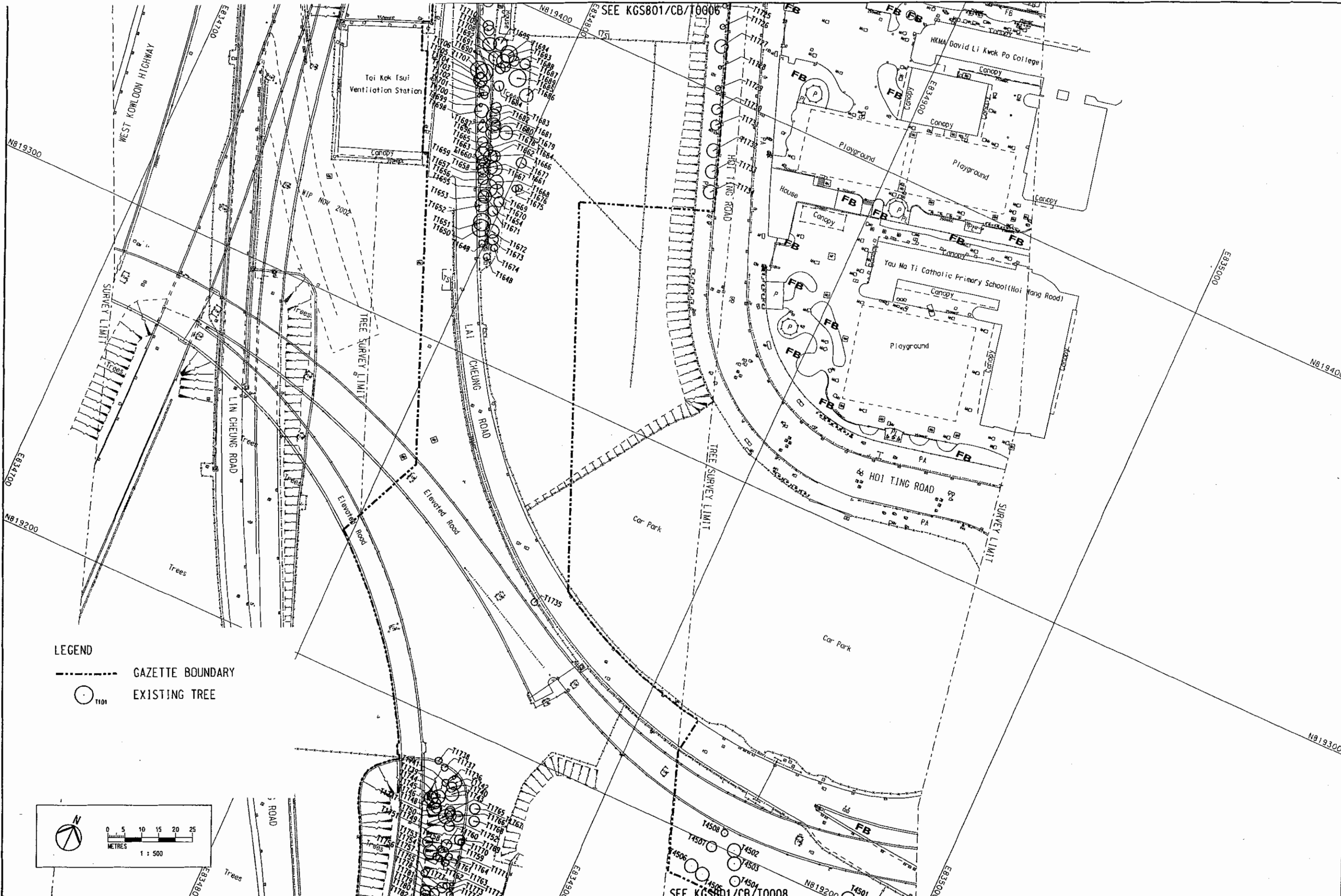
**ATKINS** Supported By: URS & LTD.

TITLE <b>KOWLOON SOUTHERN LINK</b>			
SCALE 1 : 500 @ A1			
ORIGINATOR ARCC	ORIGINATOR REFERENCE KGS801-CB-10006.DGN		
DRAWING NUMBER <b>KGS801/CB/T0006 A</b>		REV	
RAILWAY LOCATION KSL 000	STAGE D	SHEET NO -	

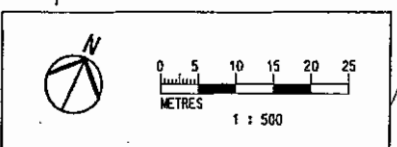


User: C:\Program Files\Bentley\WorkSpaceUsers\jhs\jhs.dwg, User-Ref: C:\Program Files\Bentley\WorkSpace\project\KSL000.pct  
 PLOT: D:\JAN\SL\PL01\DR\VP\FSS\BWP1.T  
 PRINTED BY: jhs  
 16-MAR-2008 15:51:14  
 FILENAME: J:\NAME\GN-TS-AD02\KGS801-CB-T0007.dgn

Maps reproduced with permission of The Director of Lands, (C) Hong Kong Government.



LEGEND  
 - - - GAZETTE BOUNDARY  
 ○ T101 EXISTING TREE



REV	DATE	BY	SUB	APP	DESCRIPTION

DESIGNED BY  
J. POON  
 DRAWN BY  
C. S. YELING  
 CHECKED BY  
A. DUGGIE  
 IN CHARGE  
B. MANEY  
 DATE  
15MAR2004

**KCR** 九龍南環線  
 九廣鐵路 Kowloon Southern Link

**ATKINS** Supported By: URBIS LTD.

TITLE  
**KOWLOON SOUTHERN LINK**

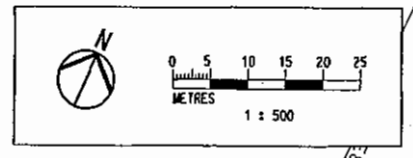
TREE SURVEY PLAN  
SHEET 6 OF 22

SCALE	1 : 500	① A1
ORIGINATOR	ARSC	ORIGINATOR REFERENCE
KGS801-CB-T0007.DGN		
DRAWING NUMBER	REV	
KGS801/CB/T0007 A		
RAILWAY	LOCATION	STAGE
KSL	000	D
SHEET NO.	-	

SEE KGS801/CB/T0007



LEGEND  
 - - - - - GAZETTE BOUNDARY  
 ( ) T101 EXISTING TREE



user:workpace 0:\Program Files\Bentley\Workpace\usera\015\01, UserRef: C:\Program Files\Bentley\Workpace\projects\KSL100.ppt  
 PLOT DRVL\ASCLPLOTDR\015\01551.DWG.PLT  
 PRINTED BY: jason  
 FILENAME: \\VAHS\DCN-TS.ADD2\kgs801-cb-T0008.dgn  
 16-Mar-2008 15:23 PM  
 Maps reproduced with permission of The Director of Lands, (C) Hong Kong Government.

REV	DATE	BY	SUB	APP	DESCRIPTION

REV	DATE	BY	SUB	APP	DESCRIPTION
1	15MAR04	J.P.			TREE SURVEY BOUNDARY REVISED

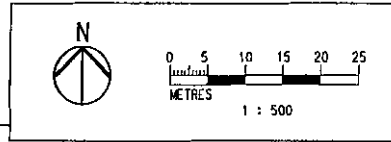
DESIGNED BY J. POON	 <b>ATKINS</b> <small>Supported By: URBIS LTD.</small>
DRAWN BY C. S. YEUNG	
CHECKED BY A. DUGGIE	
IN CHARGE B. MANEY	
DATE 15MAR2004	

TITLE		KOWLOON SOUTHERN LINK	
ORIGINATOR ARSC	ORIGINATOR REFERENCE KGS801-CB-T0008.DGN	SCALE 1 : 500 # A1	REV A
DRAWING NUMBER KGS801/CB/T0008	SHEET NO -		
RAILWAY KSL	LOCATION 000	STAGE D	

TREE SURVEY PLAN SHEET 7 OF 22	
-----------------------------------	--

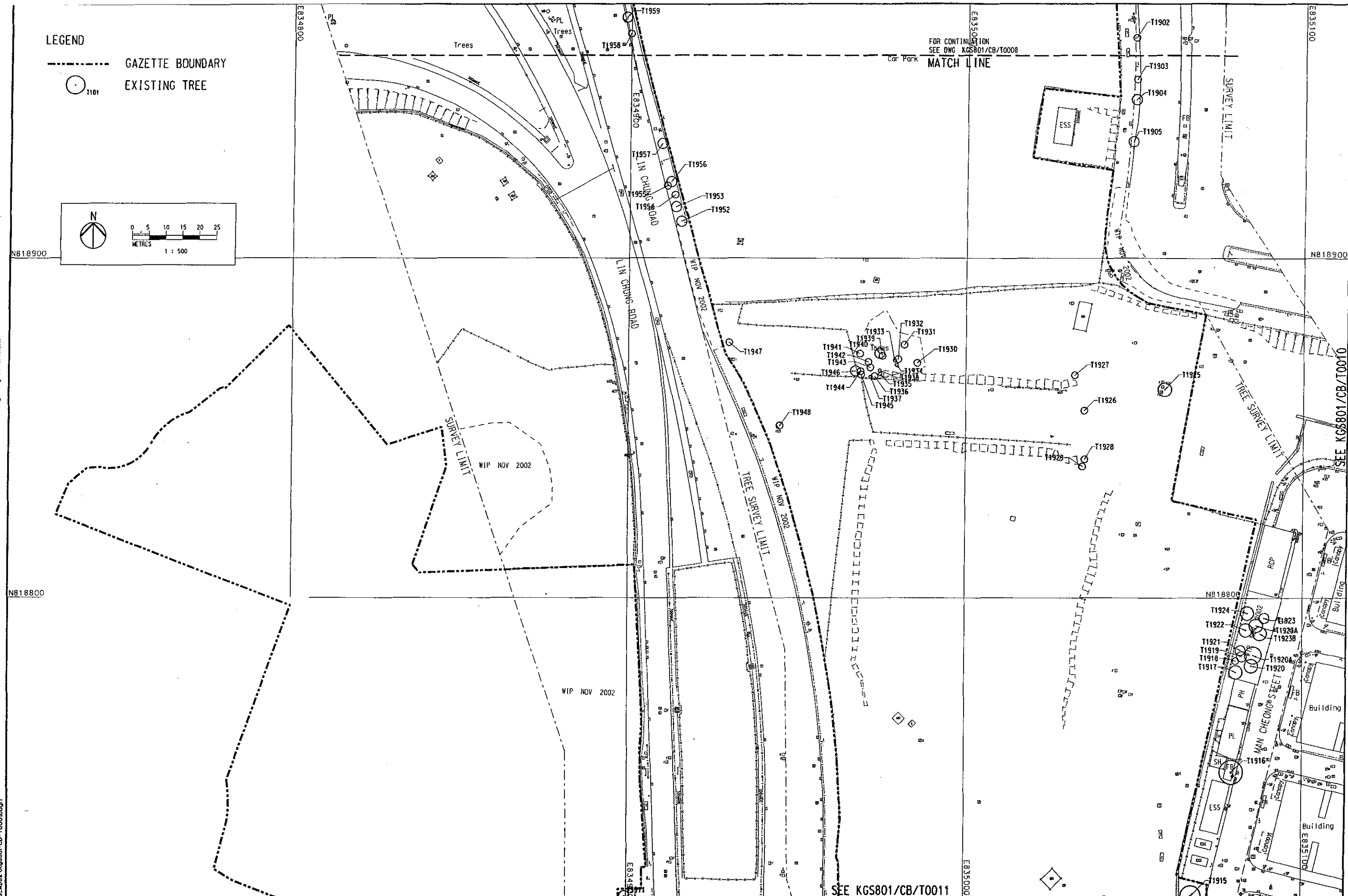
LEGEND

- GAZETTE BOUNDARY
- T101 EXISTING TREE



FOR CONTINUATION  
SEE DWG. KGS801/CB/T0008  
MATCH LINE

Kops reproduced with permission of The Director of Lands. (C) Hong Kong Government.



REV	DATE	BY	SUB	APP	DESCRIPTION

REV	DATE	BY	SUB	APP	DESCRIPTION

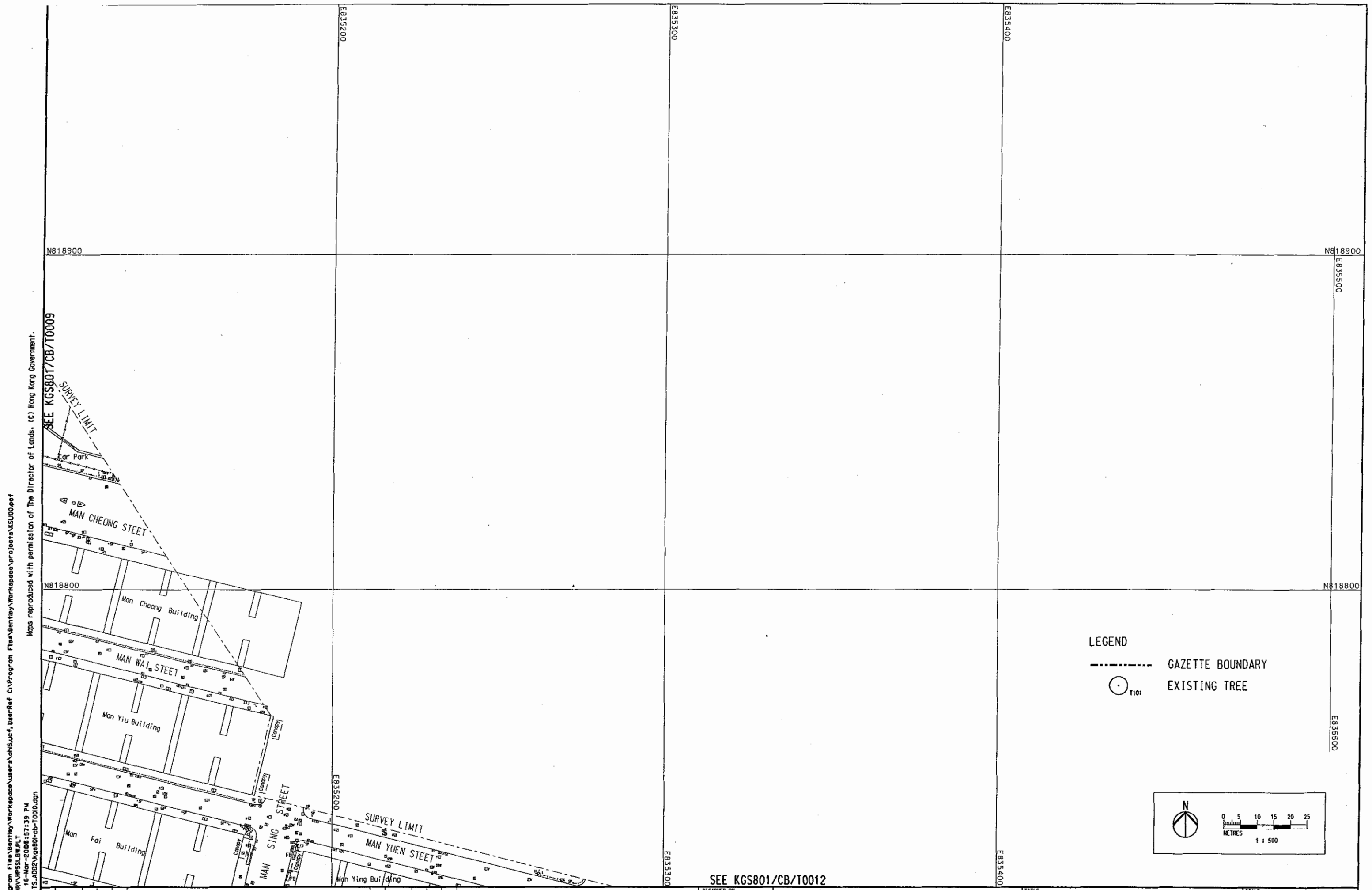
DESIGNED BY  
J. POON  
DRAWN BY  
C. S. YEUNG  
CHECKED BY  
A. DUGGIE  
IN CHARGE  
B. MANEY  
DATE  
15MAR2004

**KCR** 九龍南環線  
**ATKINS** Kowloon Southern Link  
 Supported By: URBIS LTD.

TITLE  
**KOWLOON SOUTHERN LINK**  
 TREE SURVEY PLAN  
 SHEET 8 OF 22

SCALE	1 : 500 @ A1		
ORIGINATOR	ORIGINATOR REFERENCE		
ARSC	KGS801-CB-T0008.DGN		
DRAWING NUMBER	REV		
<b>KGS801/CB/T0009</b>	<b>A</b>		
RAILWAY	LOCATION	STAGE	SHEET NO
KSL	000	D	-

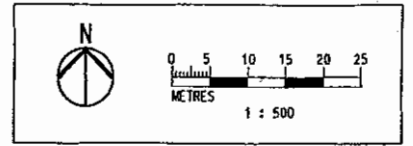
userworkspace C:\Program Files\Bentley\Workpace\users\johnd\usr\ UserRef CA\Program Files\Bentley\Workpace\projects\KSL000.pcf  
 PLOT DIR: J:\ASCL\PLOTDIR\HPSSL.BW.PLT  
 PRINTED BY: jcon  
 15-Mar-2006 15:08 PM  
 FILENAME: J:\AH5\DCN-TS\_ADD2\KGS801-CB-T0009.dgn



Map reproduced with permission of The Director of Lands. (C) Hong Kong Government.  
SEE KGS801/CB/T0009

SEE KGS801/CB/T0012

LEGEND  
 - - - - - GAZETTE BOUNDARY  
 (T101) EXISTING TREE



userworkspace c:\program files\Bentley\workspace\users\ahis\userRef c:\program files\Bentley\workspace\projects\KSL000.ppt  
 PLOT DIR: A:\ASCL\PLOTDIR\HP5SL.BW.PLT  
 PRINTED BY: dan  
 FILENAME: J:\AHIS\DCN-TS.ADD2\KGS801-CB-T0010.dgn  
 16-Mar-2008 15:17:39 PM

REV	DATE	BY	SUB	APP	DESCRIPTION
1	15MAR04	JP			TREE SURVEY BOUNDARY REVISED

DESIGNED BY  
J. PDGN  
 DRAWN BY  
C. S. YEUNG  
 CHECKED BY  
A. DUGGIE  
 IN CHARGE  
B. MAMEY  
 DATE  
15MAR2004

**KCR** 九龍南環線  
 九廣鐵路 Kowloon Southern Link

**ATKINS** Supported By: URBIS LTD.

TITLE  
**KOWLOON SOUTHERN LINK**

SCALE 1 : 500 # A1

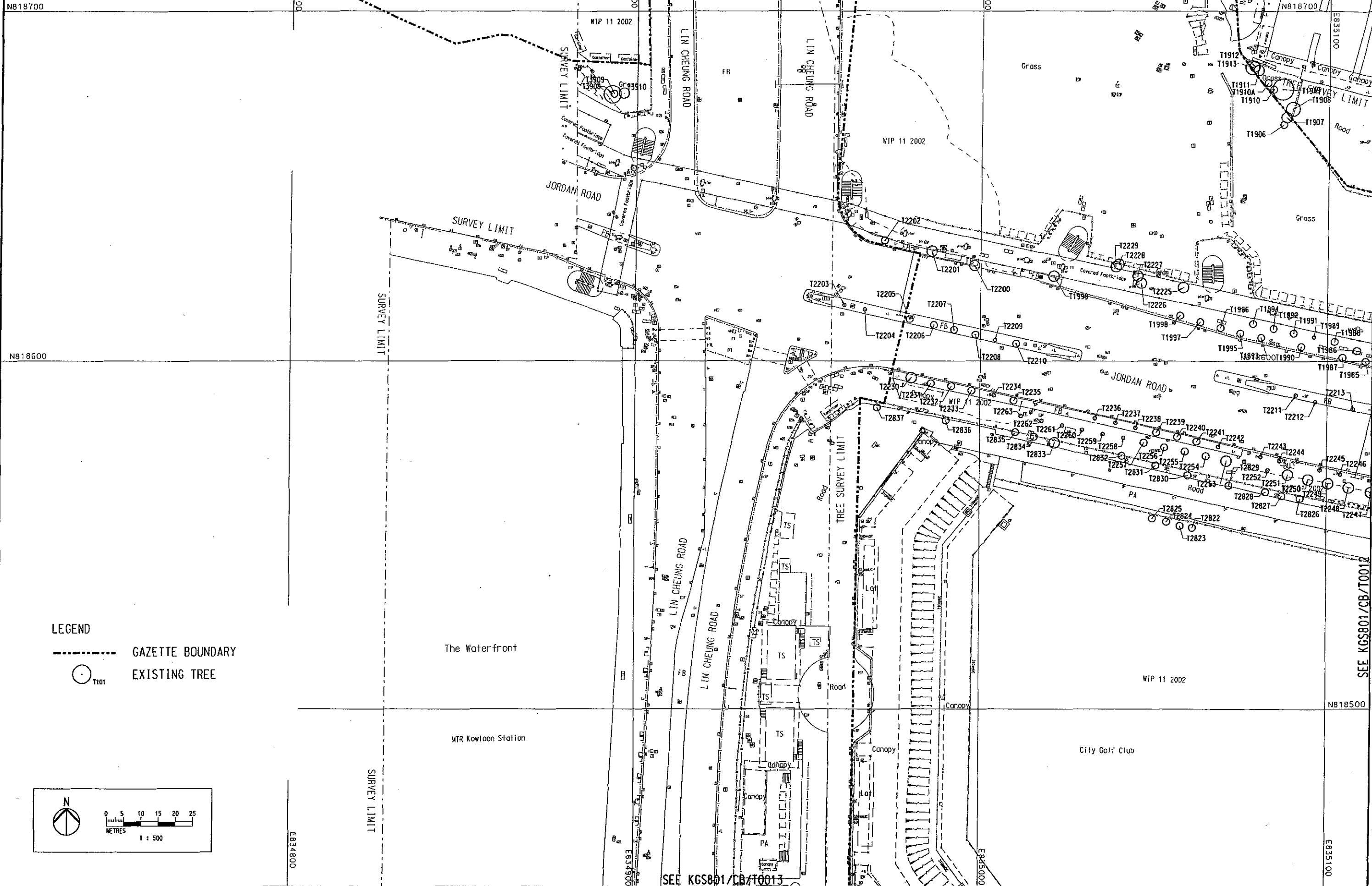
ORIGINATOR ARSC  
 ORIGINATOR REFERENCE KGS801-CB-T0010.DGN

DRAWING NUMBER  
**KGS801/CB/T0010 A**

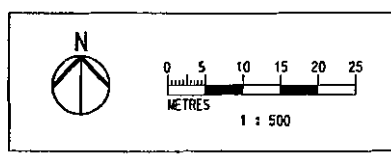
RAILWAY LOCATION STAGE SHEET NO  
 KSL 000 D -

TREE SURVEY PLAN  
 SHEET 9 OF 22

SCALE	1 : 500	# A1
ORIGINATOR	ARSC	ORIGINATOR REFERENCE
DRAWING NUMBER	KGS801/CB/T0010 A	
RAILWAY	LOCATION	STAGE
KSL	000	D
SHEET NO	-	



**LEGEND**  
 - - - - - GAZETTE BOUNDARY  
 ○ T101 EXISTING TREE



Maps reproduced with permission of The Director of Lands, (c) Hong Kong Government.

User: Program C:\Program Files\Bentley\Workspace\Users\ah5\ucf\UserRes C:\Program Files\Bentley\Workspace\Project\KSL000.dgn  
 PLOT DRV: J:\SCL\PLTDRV\HP55L5W.PLT  
 PRINTED BY: son 16-Mar-2008 5:58:00 PM  
 FILENAME: J:\KSL\DRG-TS\_4002\Kgs801-cb-T0011.dgn

REV	DATE	BY	SUB	APP	DESCRIPTION

DESIGNED BY  
J. POON  
 DRAWN BY  
C. S. YEUNG  
 CHECKED BY  
A. DJUGGIE  
 IN CHARGE  
B. MANEY  
 DATE  
15MAR2004

**KCR** 九龍南環線  
 九廣鐵路 Kowloon Southern Link  
**ATKINS** Supported By: UR86 LTD.

TITLE  
**KOWLOON SOUTHERN LINK**  
 TREE SURVEY PLAN  
 SHEET 10 OF 22

SCALE 1 : 500 # A1	
ORIGINATOR ARSC	ORIGINATOR REFERENCE KGS801-CB-T0011.DGN
DRAWING NUMBER KGS801/CB/T0011 A	
RAILWAY KSL	LOCATION 000
STAGE D	SHEET NO -

SEE KGS801/CB/T0012

SEE KGS801/CB/T0013





Maps reproduced with permission of the Director of Lands. (C) Hong Kong Government.

15MAR2004 JP TREE SURVEY BOUNDARY REVISED

REV	DATE	BY	SUB	APP	DESCRIPTION
1	15MAR2004	JP			TREE SURVEY BOUNDARY REVISED

DESIGNED BY  
J. POON  
DRAWN BY  
C. S. YEUNG  
CHECKED BY  
A. DUGGLE  
IN CHARGE  
B. MANEY  
DATE  
15MAR2004


**KCR** 九龍南環線  
 九廣鐵路 Kowloon Southern Link  

 Supported By:  
 URBIS LTD.

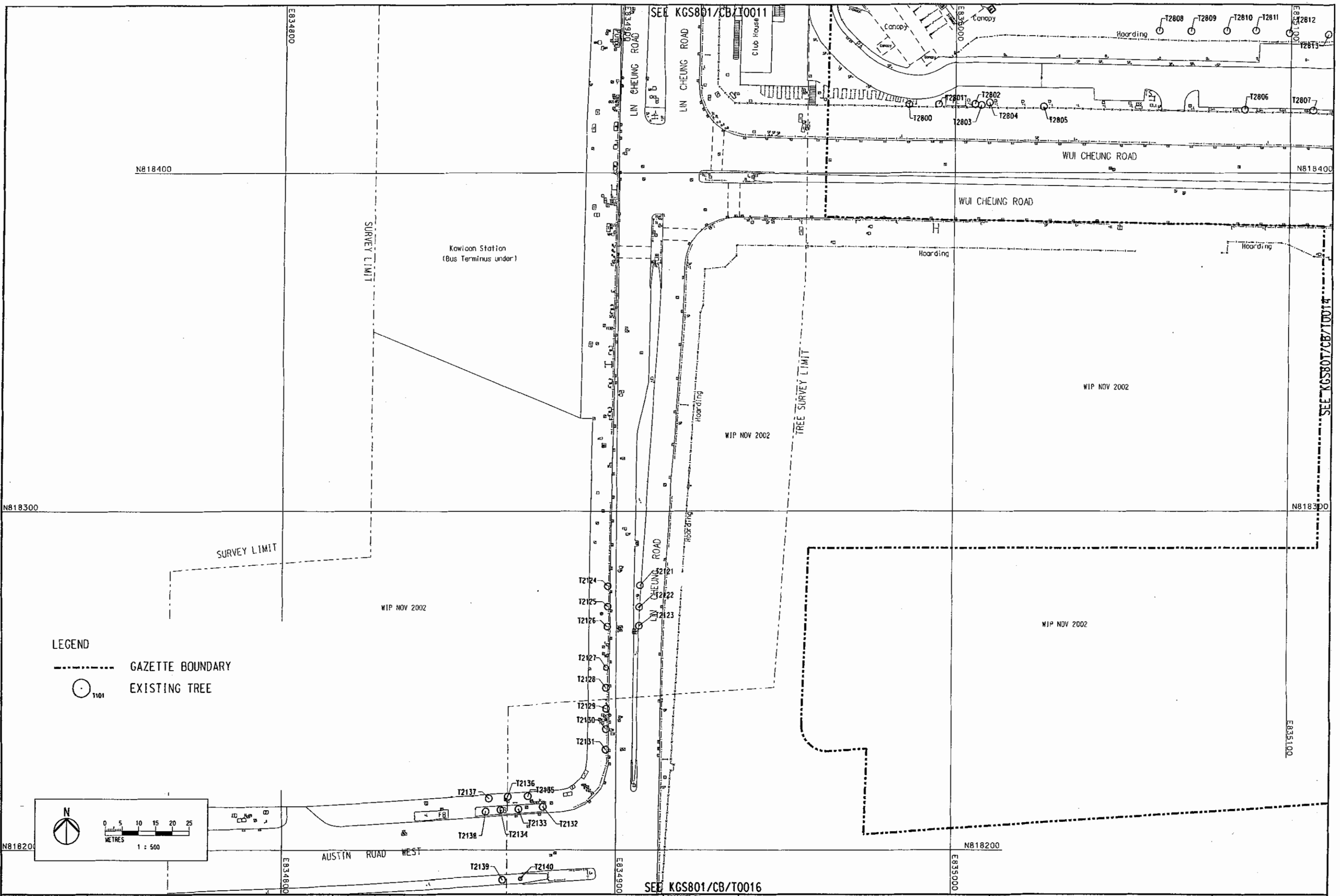
TITLE  
**KOWLOON SOUTHERN LINK**  
 TREE SURVEY PLAN  
 SHEET 11 OF 22

SCALE	1 : 500	A1	
ORIGINATOR	ARSC	ORIGINATOR REFERENCE	
		KGS801-CB-T0012.DGN	
DRAWING NUMBER	KGS801/CB/T0012	REV	
		A	
RAILWAY	LOCATION	STAGE	SHEET NO
KSL	000	D	-


user:workspace\c:\program files\autodesk\user\workspace\users\chm\ref\UserRef\CAP\Program Files\Bentley\Workspace\Projects\KSL000.dgn  
 PLOT: DRV:\A\SC\PLTDRY\UP551.BW.PLT  
 PRINTED BY: son  
 FILENAME: J:\A\5\A\08-TS\_ADD2\KGS801-CB-T0012.dgn

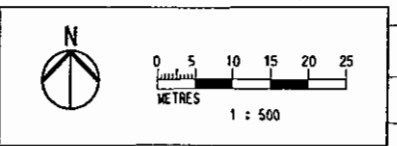
User: WorkSpace C:\Program Files\Bentley\WorkSpace\Users\jsh5\soft\user\ref C:\Program Files\Bentley\WorkSpace\Projects\KSL000.dgn  
 PLOT DRIVERS\ASCLPLOTDRIVER\VP55L.BM.PLT  
 PRINTED BY: jsh5 16-Mar-2004 5:51:55 PM  
 FILENAME: J:\HS\DRN-TS\_ADD2\kgs801-cb-t0013.dgn

Maps reproduced with permission of The Director of Lands. (C) Hong Kong Government.



**LEGEND**

- - - - - GAZETTE BOUNDARY  
 EXISTING TREE



REV	DATE	BY	SUB	APP	DESCRIPTION
1	15MAR04	JP			TREE SURVEY BOUNDARY REVISED

DESIGNED BY  
J. POON  
 DRAWN BY  
C.-S. YEUNG  
 CHECKED BY  
A. DUGGIE  
 IN CHARGE  
B. MANEY  
 DATE  
15MAR2004

 **KCR** 九龍南環線  
 **ATKINS** Supported By: URBIS LTD.

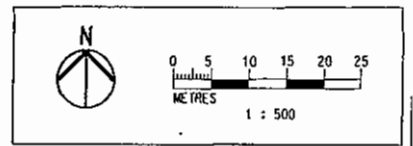
**TITLE**  
 KOWLOON SOUTHERN LINK  
 TREE SURVEY PLAN  
 SHEET 12 OF 22

SCALE 1 : 500 @ A1			
ORIGINATOR ARSC	ORIGINATOR REFERENCE KGS801-CB-T0013.DGN		
DRAWING NUMBER KGS801/CB/T0013 A			
RAILWAY KSL	LOCATION 000	STAGE D	SHEET NO. -





LEGEND  
 - - - - - GAZETTE BOUNDARY  
 ○ T101 EXISTING TREE



Maps reproduced with permission of The Director of Lands, (C) Hong Kong Government.  
 SEE KGS801/CB/T0013

User: workspace C:\Program Files\Bentley\WorkSpaceUsers\ah5\ac5, UserRef: C:\Program Files\Bentley\WorkSpace\Projects\KSL000.pcf  
 PLOT DRIVEN: J:\ASCL\FLODRV\HPSL\B\F1  
 PRINTED BY: son  
 FILENAME: J:\AH5\DDN-TS\_ADD2\kgs801-cb-T0014.dgn

SEE KGS801/CB/T0016

SEE KGS801/CB/T0017

REV	DATE	BY	SUB	APP	DESCRIPTION

DESIGNED BY  
 J. POON  
 DRAWN BY  
 C. S. YEUNG  
 CHECKED BY  
 A. DUGGIE  
 IN CHARGE  
 B. MANEY  
 DATE  
 15MAR2004


**KCR** 九龍南環線  
 九廣鐵路 Kowloon Southern Link  

 Supported By: URBIS LTD.

TITLE  
**KOWLOON SOUTHERN LINK**  
 TREE SURVEY PLAN  
 SHEET 13 OF 22

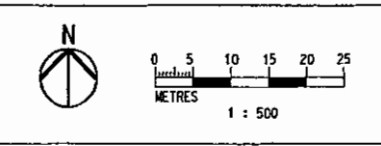
SCALE	1 : 500		
ORIGINATOR	ARSC	ORIGINATOR REFERENCE	KGS801-CB-T0014.DEN
DRAWING NUMBER	KGS801/CB/T0014	REV	A
RAILWAY LOCATION	KSL 000	STAGE	D
SHEET NO			



**LEGEND**

--- GAZETTE BOUNDARY

○ 1101 EXISTING TREE



Kops reproduced with permission of The Director of Lands. (C) Hong Kong Government.

SEE KGS801/CB/T0016

User: kspace C:\Program Files\Bentley\WorkSpace\usera\ohb\user, UserRef: C:\Program Files\Bentley\WorkSpace\Projects\KSL100.pct  
 PLOT DRIVERS: J:\ASCL\PLTDRAW\UPSL.BW.PLT  
 PRINTED BY: ean  
 FILENAME: J:\AH5\LDN-TS\_ADD2\kgs801-cb-T0015.dgn  
 16-Mar-2008 15:37:37 PM

REV	DATE	BY	SUB	APP	DESCRIPTION
1	15MAR04	J.P.			TREE SURVEY BOUNDARY REVISED

DESIGNED BY  
J. POON

DRAWN BY  
C. S. YEUNG

CHECKED BY  
A. DUGGIE

IN CHARGE  
B. MANEY

DATE  
15MAR2004

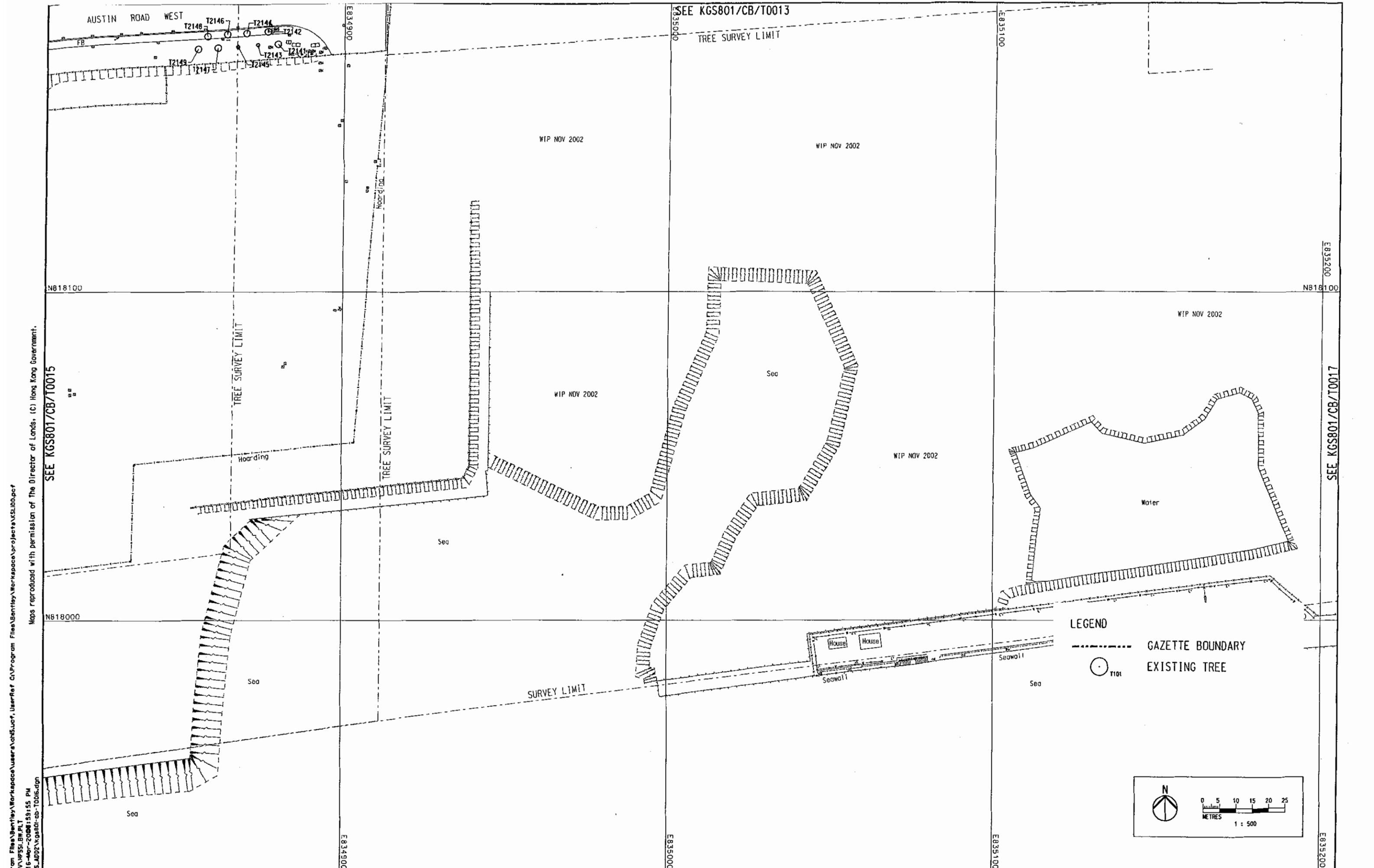
**KCR** 九龍南環線  
Kowloon Southern Link

**ATKINS** Supported By: UNIS LTD.

TITLE  
**KOWLOON SOUTHERN LINK**

TREE SURVEY PLAN  
SHEET 14 OF 22

SCALE	1 : 500	# A1
ORIGINATOR	ARSC	ORIGINATOR REFERENCE KGS801-CB-T0015.DGN
DRAWING NUMBER	KGS801/CB/T0015 A	
RAILWAY	LOCATION	STAGE
KSL	000	D
SHEET NO	-	



SEE KGS801/CB/T0015

SEE KGS801/CB/T0013

E835200

SEE KGS801/CB/T0017

E835200

User:K:\kspac\CAProgram Files\Bentley\WorkSpace\Users\jsh5\cst\UserRef CAProgram Files\Bentley\WorkSpace\Projects\KSL000.pcf  
 PLOT DRV:\ASCL\PLTDRAW\VP55L.BW.PLT  
 PRINTED BY: scc 16-Mar-2008 1:51:55 PM  
 FILENAME: J:\KSL\UDKH-TS\_ADD2\Kgs801-cb-T0016.dgn

REV	DATE	BY	SUB	APP	DESCRIPTION
1	15MAR04	JP			TREE SURVEY BOUNDARY REVISED

DESIGNED BY  
J. POON  
 DRAWN BY  
C. S. YEUNG  
 CHECKED BY  
A. DUGGIE  
 IN CHARGE  
B. MANEY  
 DATE  
15MAR2004

**KCR** 九龍南環線  
 九廣鐵路 Kowloon Southern Link

**ATKINS** Supported By: URUNO LTD.

TITLE  
**KOWLOON SOUTHERN LINK**

TREE SURVEY PLAN  
SHEET 15 OF 22

SCALE 1 : 500 @ A1			
ORIGINATOR ARSC	ORIGINATOR REFERENCE KGS801-CB-T0016.DGN		
DRAWING NUMBER KGS801/CB/T0016		REV A	
RAILWAY KSL	LOCATION 000	STAGE D	SHEET NO -



Kops reproduced with permission of The Director of Lands. (C) Hong Kong Government.

SEE KGS801/CB/T0016

SEE KGS801/CB/T0018

DESIGNED BY J. POON DRAWN BY C.S. YEUNG CHECKED BY A. DUGGIE IN CHARGE B. MANEY DATE 15MAR2004				<b>KCR</b> 九龍南環線 <b>九廣鐵路</b> Kowloon Southern Link <b>ATKINS</b> Supported By: URBIS LTD.				TITLE <b>KOWLOON SOUTHERN LINK</b> TREE SURVEY PLAN SHEET 16 OF 22				SCALE 1 : 500 A1 ORIGINATOR ARSC ORIGINATOR REFERENCE KGS801-CB-T0017.DGN DRAWING NUMBER <b>KGS801/CB/T0017 A</b> RAILWAY LOCATION STAGE SHEET NO KSL 000 D -			
TREE SURVEY BOUNDARY REVISED 15MAR04 JP REV DATE BY SUB APP DESCRIPTION				TREE SURVEY BOUNDARY REVISED 15MAR04 JP REV DATE BY SUB APP DESCRIPTION				TREE SURVEY BOUNDARY REVISED 15MAR04 JP REV DATE BY SUB APP DESCRIPTION							

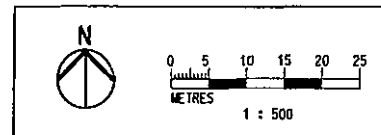
user:workspaces\cay\program Files\Bentley\Workspaces\projects\KSL000.dgn  
 PLOT DIR:J:\ASCL\PLOTDIR\UPSSL\B1.PLT  
 PRINTED BY:son  
 16-Mar-2004 10:15 PM  
 FILENAME: J:\ANS\DON-TS\_ADD2\KGS801-CB-T0017.dgn

user:workspace\c:\program files\benl\workspace\user\work\user\ref\c:\program files\benl\workspace\projects\kls1000\p01  
 PLOT DRV:\NASCL\PLTDIV\UPSS\B.PLT  
 16-Mar-2008 01:46 PM  
 PRINTED BY: aon  
 FILENAME: J:\AHS\DCN-TS.ADD2\kgs801-cb-T0018.dgn

Maps reproduced with permission of The Director of Lands. (C) Hong Kong Government.



**LEGEND**  
 - - - - - GAZETTE BOUNDARY  
 ○ T101 EXISTING TREE



SEE KGS801/CB/T0020

SEE KGS801/CB/T0019

REV	DATE	BY	SUB	APP	DESCRIPTION
1	15MAR04	JP			TREE SURVEY BOUNDARY REVISED

DESIGNED BY  
J. POON  
 DRAWN BY  
C. S. YEUNG  
 CHECKED BY  
A. DUGGIE  
 IN CHARGE  
B. MANEY  
 DATE  
13DEC2002

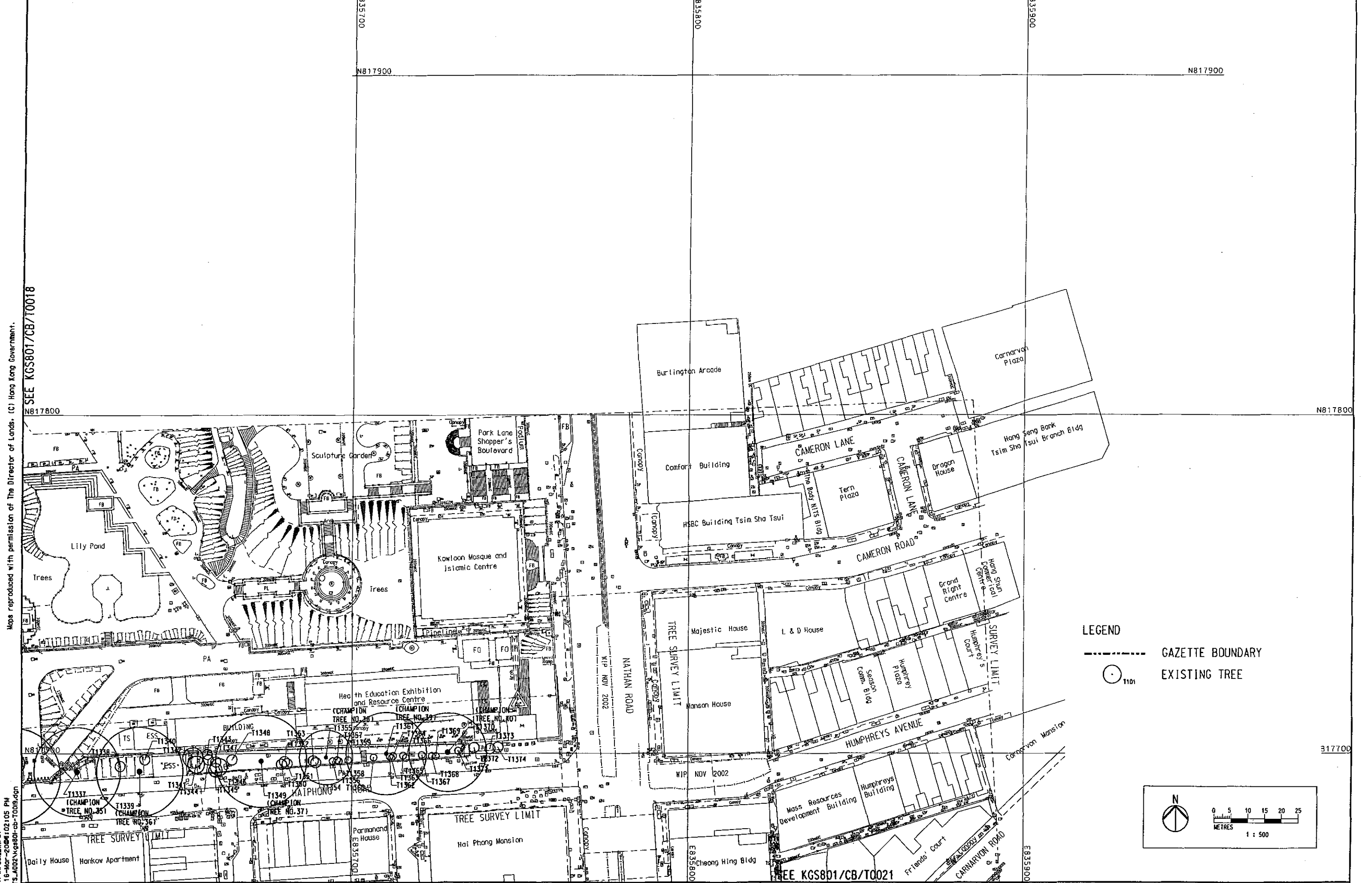
**KCR** 九龍南環線  
**Kowloon Southern Link**  
**ATKINS** Supported By: **URSUS LTD.**

TITLE  
**KOWLOON SOUTHERN LINK**  
 TREE SURVEY PLAN  
 SHEET 17 OF 22

SCALE 1 : 500 A1

ORIGINATOR ARSC	ORIGINATOR REFERENCE KGS801-CB-T0018.DGN
DRAWING NUMBER KGS801/CB/T0018/A	REV
RAILWAY LOCATION STAGE SHEET NO KSL 000 D -	

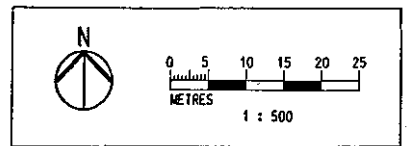




Maps reproduced with permission of The Director of Lands, (C) Hong Kong Government.

SEE KGS801/CB/T0018

**LEGEND**  
 - - - GAZETTE BOUNDARY  
 ○ T101 EXISTING TREE



User: Workspace C:\Program Files\Bentley\Workspace\user\jsh\jsh.ctb, UserRef: C:\Program Files\Bentley\Workspace\Projects\KSL000.dwg  
 PLOT DRIVERS: V:\ASCI\PLTDRIVERS\HP55L.BMP, PLT  
 16-Mar-2004 10:02:10 AM  
 FILENAME: J:\AHS\DGN-TS\_ADD2\KGS801-CB-T0019.dgn

REV	DATE	BY	SUB	APP	DESCRIPTION
1	15MAR04	JP			TREE SURVEY BOUNDARY REVISED

DESIGNED BY  
J. POON  
 DRAWN BY  
C. S. YEUNG  
 CHECKED BY  
A. DUDGIE  
 IN CHARGE  
B. MANEY  
 DATE  
15MAR2004

**KCR** 九龍南環線  
**Kowloon Southern Link**  
**ATKINS** Supported By: URSIS LTD.

TITLE  
**KOWLOON SOUTHERN LINK**  
**TREE SURVEY PLAN**  
**SHEET 18 OF 22**

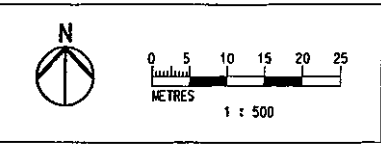
SCALE	1 : 500	Sheet No.	A1
ORIGINATOR	ARSAC	ORIGINATOR REFERENCE	KCS801-CB-T0019.DGN
DRAWING NUMBER	KGS801/CB/T0019 A		
RAILWAY	LOCATION	STAGE	SHEET NO.
KSL	000	D	-

Maps reproduced with permission of The Director of Lands. (C) Hong Kong Government.

userworkspace c:\Program Files\Bentley\Workpace\users\chms\user\c:\Program Files\Bentley\Workpace\projects\KSL000.pdt  
 PLOT DIR: J:\ASCL\PL0TOR\KPSL000.PLT  
 PRINTED BY: ban  
 FILENAME: J:\AH5\00N-TS\_ADD2\KGS801-CB-T0020.dgn



**LEGEND**  
 - - - - - GAZETTE BOUNDARY  
 ○ T101 EXISTING TREE



SEE KGS801/CB/T0022

DESIGNED BY  
J. POON  
 DRAWN BY  
C. S. YEUNG  
 CHECKED BY  
A. DUGGIE  
 IN CHARGE  
B. MANEY  
 DATE  
15MAR2004

**KCR** 九龍南環線  
**Kowloon Southern Link**  
**ATKINS** Supported By: URBIS LTD.

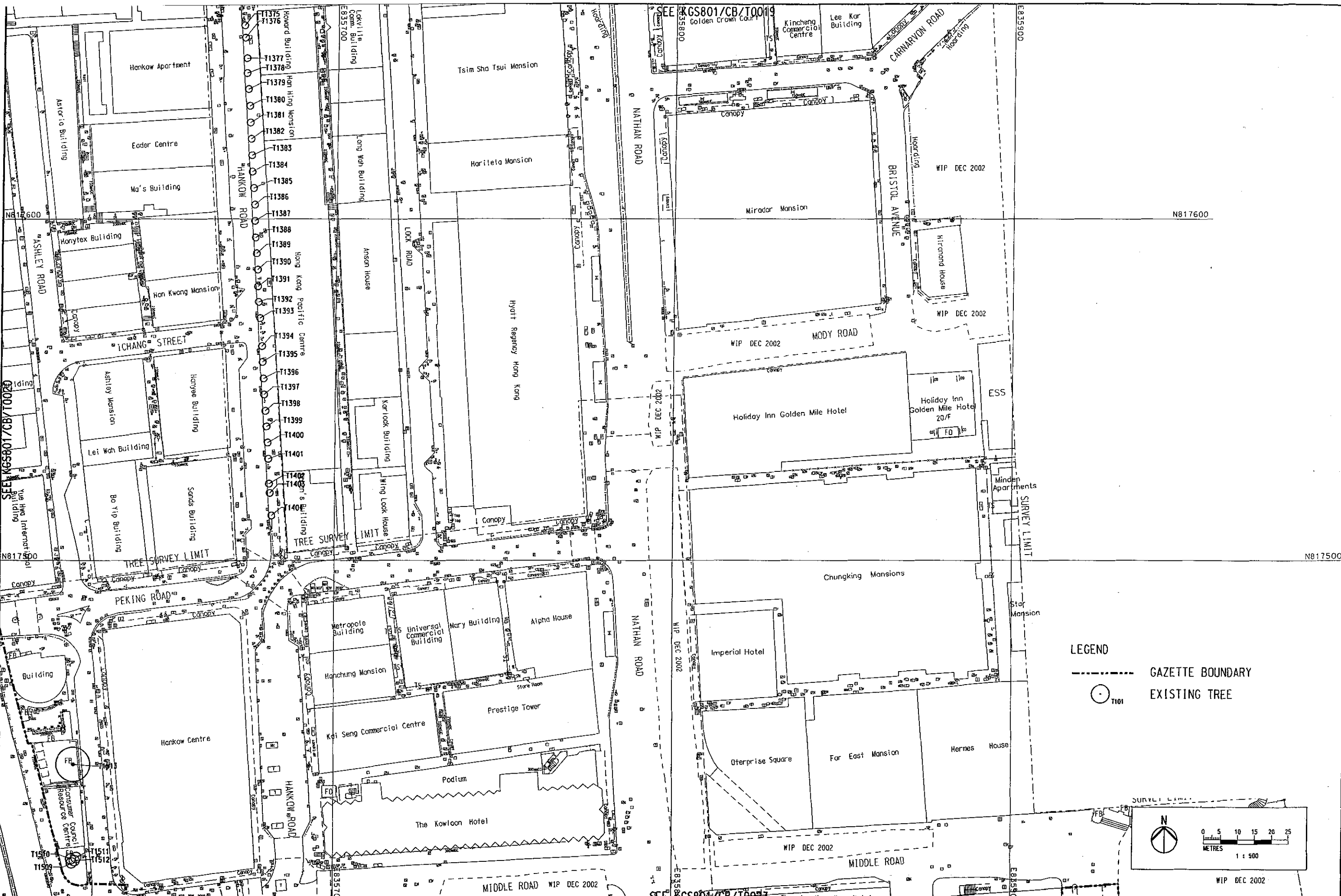
TITLE <b>KOWLOON SOUTHERN LINK</b>			
SCALE 1 : 500 @ A1			
ORIGINATOR ARSC	ORIGINATOR REFERENCE KGS801-CB-T0020.DGN		
DRAWING NUMBER <b>KGS801/CB/T0020</b>		REV <b>A</b>	
RAILWAY KSL	LOCATION 000	STAGE D	SHEET NO -

REV	DATE	BY	SUB	APP	DESCRIPTION
1	15MAR04	JP			TREE SURVEY BOUNDARY REVISED



Kops reproduced with permission of the Director of Lands. (C) Hong Kong Government.

userworkspace c:\Program Files\Bentley\Mapspace\Users\jshu\user\ref\c:\Program Files\Bentley\Mapspace\Projects\KSL000.pct  
 PLOT DRV:JASCL\PLTDRV\HP55L.BW.PLT  
 PRINTED BY: gcn  
 16-Mar-2004 12:30 PM  
 FILENAME: J:\ARHS\GON-TS\_ADD2\KGS801-CB-T0021.dgn



REV	DATE	BY	SUB	APP	DESCRIPTION
1	15MAR04	JP			TREE SURVEY BOUNDARY REVISED

DESIGNED BY  
J. POON  
 DRAWN BY  
C. S. YEUNG  
 CHECKED BY  
A. DUGGIE  
 IN CHARGE  
B. MANEY  
 DATE  
15MAR2004

SEE KGS801/CB/T0023



**九龍南環線**  
Kowloon Southern Link



Supported By:  
URBIS LTD.

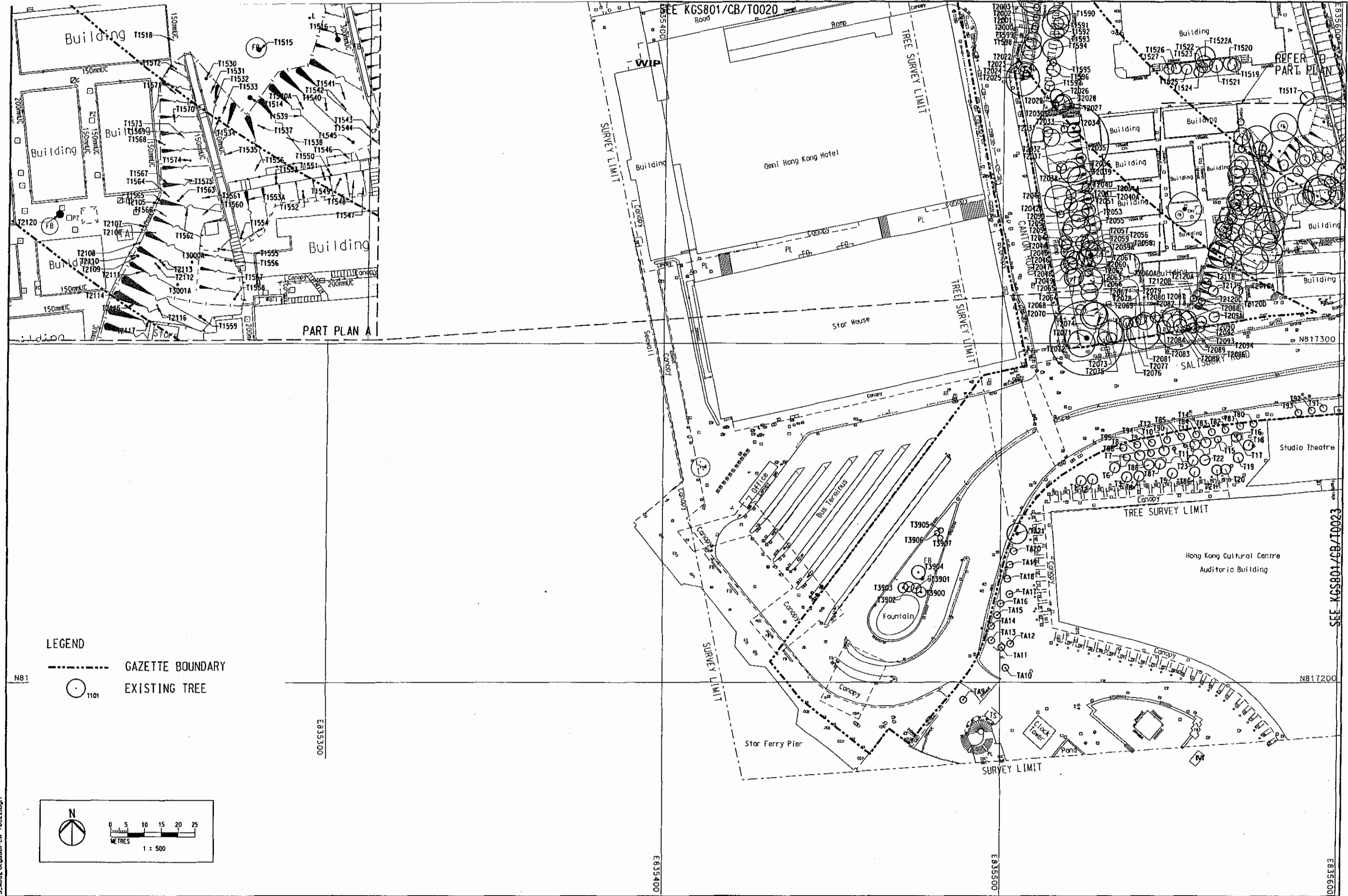
TITLE  
**KOWLOON SOUTHERN LINK**

SCALE 1 : 500 A1

ORIGINATOR ARSC  
 ORIGINATOR REFERENCE KGS801-CB-T0021.DGN  
 DRAWING NUMBER  
**KGS801/CB/T0021 A**  
 RAILWAY LOCATION STAGE SHEET NO  
 KSL 000 D -

REV  
 DATE  
 BY  
 SUB  
 APP  
 DESCRIPTION

Kops reproduced with permission of The Director of Lands, (C) Hong Kong Government.



REV	DATE	BY	SUB	APP	DESCRIPTION
1	15MAR04	JP			TREE SURVEY BOUNDARY REVISED

DESIGNED BY  
J. POON  
DRAWN BY  
C. S. YEUNG  
CHECKED BY  
A. DUGGIE  
IN CHARGE  
B. MANEY  
DATE  
15MAR2004


**KCR** 九龍南環線  

**Kowloon Southern Link**  

 Supported By:  

**URS LTD.**

TITLE  
**KOWLOON SOUTHERN LINK**  
  
TREE SURVEY PLAN  
SHEET 21 OF 22

SCALE	1 : 500	e A1
ORIGINATOR	ARS	ORIGINATOR REFERENCE KGS801-CB-T0022.DGN
DRAWING NUMBER	KGS801/CB/T0022	REV A
RAILWAY	KSL	LOCATION 000
STAGE	D	SHEET NO -

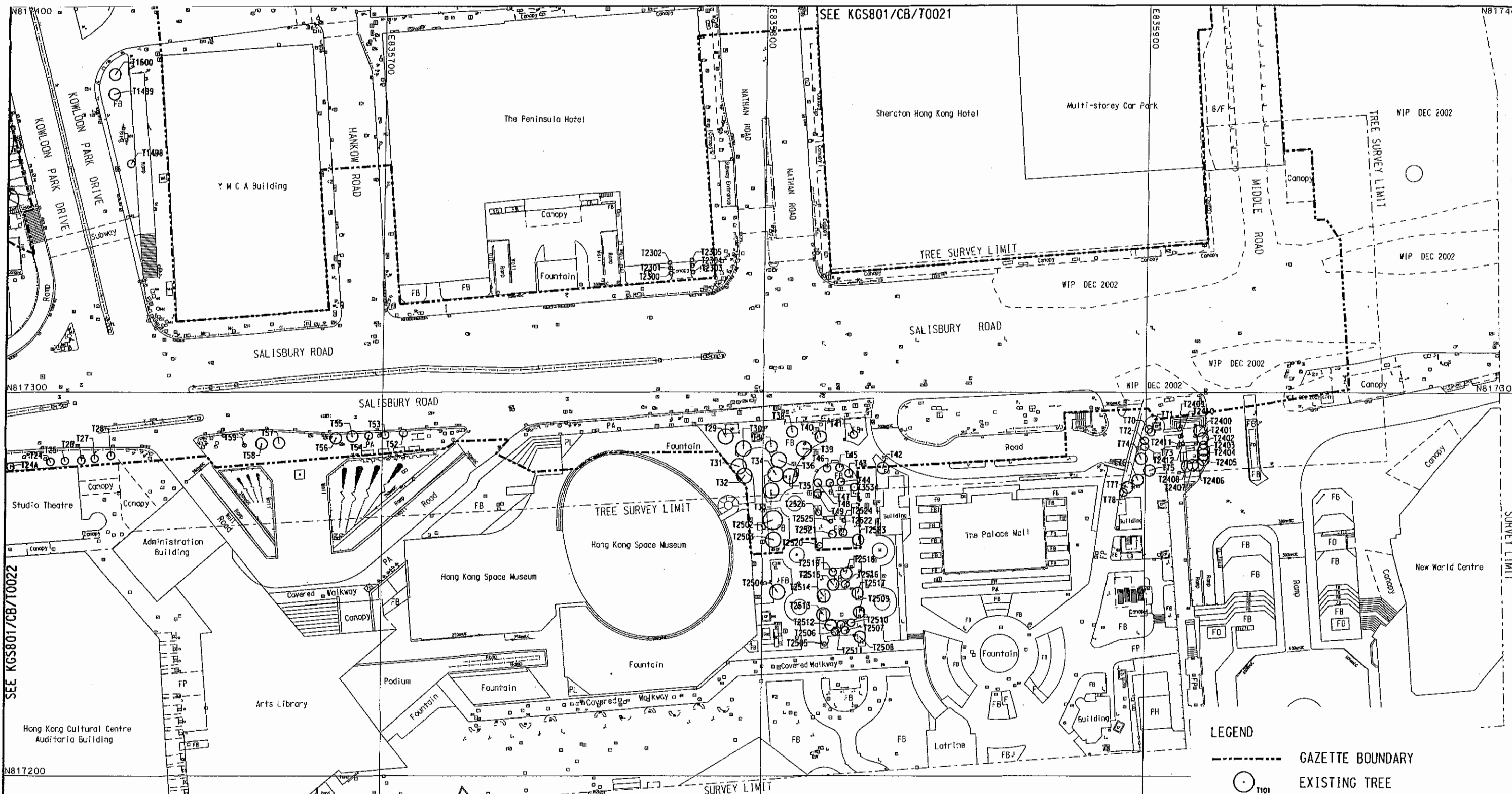
C:\Program Files\Bentley\Workspace\Projects\KSL000.dgn  
 User: s.kim  
 Date: 16-Mar-2004 10:12:11 PM  
 File: KGS801-CB-TS-ADDN-KGS801-CB-T0022.dgn

SEE KGS801/CB/T0021

Map reproduced with permission of The Director of Lands, (C) Hong Kong Government.

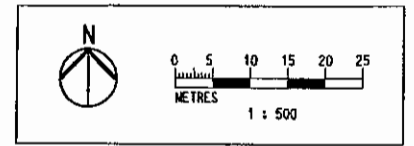
SEE KGS801/CB/T0022

User: \\kspc02\cavp\program\Files\Bentley\WorkSpace\Users\csh5\lucf\user-ref\cavp\program\Files\Bentley\WorkSpace\Projects\KSL\000.pct  
 PLOT\_DRV: \\KSL\PLTDRV\UPSS\LBW.PLT  
 PRINTED BY: sdn  
 FILENAME: \\KSL\KSL\KSL-15\_0022\KGS801-CB-T0023.dgn



**LEGEND**

- GAZETTE BOUNDARY
- T101 EXISTING TREE



REV	DATE	BY	SUB	APP	DESCRIPTION	DESIGNED BY	DRAWN BY	CHECKED BY	IN CHARGE	DATE	TITLE	SCALE	ORIGINATOR	ORIGINATOR REFERENCE	DRAWING NUMBER	REV	RAILWAY	LOCATION	STAGE	SHEET NO
						J. POON	C. S. YEUNG	A. DUGGIE	B. MANEY	15MAR2004	<b>Kowloon Southern Link</b>	1 : 500	KGS801-CB-T0023.DGN	KGS801-CB-T0023	A		000	D	-	
	15MAR04	JP			TREE SURVEY BOUNDARY REVISED					15MAR2004	<b>Kowloon Southern Link</b>									

**KCR** 九龍南環線  
**Kowloon Southern Link**

**ATKINS** Supported By: **URS&S LTD.**

**KOWLOON SOUTHERN LINK**

TREE SURVEY PLAN  
 SHEET OF 22 OF 22

SCALE	1 : 500	© A1	
ORIGINATOR	ARSC	KGS801-CB-T0023.DGN	
DRAWING NUMBER	KGS801/CB/T0023	REV A	
RAILWAY	LOCATION	STAGE	SHEET NO
KSL	000	D	-